

**+NOTICE!!**

**These documents have been scanned!**

**Do not place un-scanned documents beneath this notice!**

**Do not remove this notice from this file!**

GPO Jacket No. 560-102  
Print Order 61549  
Rise Business Services, LLC  
Job=AZ15 9/24/2019



Box Number= AZ15281



Claim Begin-End: AMC002194-AMC002211

**1 Initial Receipt**



AZ15281-4

AMC002154-AMC002194

**NO  
DOCUMENTS  
FOUND**

NO DOCUMENTS FOUND  
NO DOCUMENTS FOUND

**NOTICE!!**

**These documents have been scanned!**

**Do not place un-scanned documents beneath this notice!**

**Do not remove this notice from this file!**

GPO Jacket No. 560-102  
Print Order 61549  
Rise Business Services, LLC  
Job=AZ15 9/24/2019



Box Number= AZ15281



Claim Begin-End: AMC002194-AMC002211

**2 Correspondence**



AZ15281-4

AMC002154-AMC002194

**NO  
DOCUMENTS  
FOUND**

**NO DOCUMENTS FOUND  
NO DOCUMENTS FOUND**

**NOTICE!!**

**These documents have been scanned!**

**Do not place un-scanned documents beneath this notice!**

**Do not remove this notice from this file!**

GPO Jacket No. 560-102  
Print Order 61549  
Rise Business Services, LLC  
Job=AZ15 9/24/2019



Box Number= AZ15281



Claim Begin-End: AMC002194-AMC002211

**3 Transfers**



AZ15281-4

AMC002154-AMC002194

**NO  
DOCUMENTS  
FOUND**

**NO DOCUMENTS FOUND  
NO DOCUMENTS FOUND**

**NOTICE!!**

**These documents have been scanned!**

**Do not place un-scanned documents beneath this notice!**

**Do not remove this notice from this file!**

GPO Jacket No. 560-102  
Print Order 61549  
Rise Business Services, LLC  
Job=AZ15 9/24/2019



Box Number= AZ15281



Claim Begin-End: AMC002194-AMC002211

**4 Annual Filings**



AZ15281-4

AMC002154-AMC002194





After recording, please return to:  
 John C. Lacy  
 DeConcini McDonald Yetwin & Lacy, P.C.  
 2525 E. Broadway Blvd., #200  
 Tucson, AZ 85716

25 cl 82,500 (TR)

STATE OF ARIZONA )  
 ) ss:  
 County of Pima )

RECEIVED  
 B.L.M. AZ STATE OFFICE  
 PHOENIX ARIZONA  
 2002 AUG 27 P 3:09

**CERTIFICATION OF PAYMENT OF MAINTENANCE FEE  
 IN LIEU OF AFFIDAVIT OF ANNUAL ASSESSMENT WORK**

Robert L. Knox, being first duly sworn, deposes and says that:

1. He is the General Partner of Sahuarita Mining 1986, Ltd., a Colorado limited partnership, one of the owners of the following described unpatented lode mining claims situated in Helvetia Mining District, Pima County, Arizona (the "Claims"), the location notices of which are of record in said county, and in the records of the Arizona State Office of the Bureau of Land Management under the file numbers indicated as follows:

Name of Claim	Cty Recds		BLM Serial MC No.
	Book	Page	
WALTHUM	942	87	2205
Amended	5436	812	
FLAT TOP	913	600	2206
Amended	5436	813	
ROUND TOP	914	1	2207
Amended	5436	814	
THE AXE	287	258	2208
Amended	5436	815	
SUZY	934	536	2209
Amended	5436	816	
ALACHUA	916	549	2210
Amended	5436	817	
ELK 32	3368	607	27448
DOE 1	3366	300	27533
ELK 59	3368	634	36005
SHADOW NO. 1	2827	63	36022
BAKER	916	550	62735
LIBERTY	916	559	62744
RUBY	287	256	62766
BOSTON	1750	237	62769
THE ALTA NO. 1	MMM	294	62770
Amended	464	65	

15

ENTERED IN COMPUTER

9/26/02 mxl

AMERICAN NO. 1	MMM	295	62771
Amended	464	63	
AMERICAN NO. 2	MMM	293	62772
Amended	464	64	
APRICOT	MMM	292	62773
Amended	464	60	
FRENCH KING	MMM	289	62774
Amended	464	67	
ITALIAN QUEEN	MMM	291	62776
Amended	464	71	
SHOVEL	MMM	331	62777
Amended	464	70	
FOUR QUEENS	287	257	62778
CHERRY	MMM	330	62784
Amended	464	66	
RAKE	3869	110	62788
HOE	3869	111	62789

RECEIVED  
 B.L.M. AZ STATE OFFICE  
 2002 AUG 27 P 3:09  
 PHOENIX, ARIZONA

*25 total*

The Claims are situated in Sections 11, 14, 15, 22 and 23, Township 18 South, Range 15 East, G&SR Meridian.

2. Pursuant to the Sections 10101 (a) and (b) of the Omnibus Budget Reconciliation Act of 1993 (Act of August 10, 1993, 107 Stat. 312), as extended by the Department of the Interior and Related Agencies Appropriations Act of October 21, 1998 (P.L. 105-277) and 43 CFR § 3833.1-5(b), the owner has paid a maintenance fee of \$100 per claim for the assessment year beginning September 1, 2002, and this Certificate is in lieu of an affidavit of performance of annual assessment work or notice of intent to hold.

3. The names and address of the owners of Claims for which this Certificate is prepared are: Helvetia Land and Cattle Co. and Sahuarita Mining 1986, Ltd., 5323 N. Camino Real, Tucson, AZ 85718.

**THIS IS NOT A CHANGE OF ADDRESS**

4. The Claims are held and claimed by the owners for the valuable mineral contained therein.

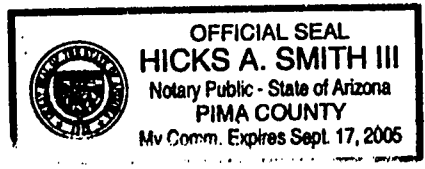
DATED this 27<sup>th</sup> day of August, 2002.

SAHUARITA MINING 1986, LTD.

*[Signature]*  
 Robert L. Knox, General Partner

Sworn and subscribed to before me this 27<sup>th</sup> day of August, 2002, by Robert L. Knox, General Partner of Sahuarita Mining 1986, Ltd., a Colorado limited partnership, on behalf of the limited partnership.

*[Signature]*  
 Notary Public



**United States Department of the Interior**  
**Bureau of Land Management**  
 BUSINESS & SUPPORT SVCS DIV  
 222 N CENTRAL AVE  
 PHOENIX, AZ 85004 -2203  
 Phone: (602) 417-9200

Receipt	
No:	549560

<b>Transaction #:</b> 574272
<b>Date of Transaction:</b> 08/27/2002
<b>CUSTOMER:</b> SAHUARITA MNG LTD 5323 N CAMINO REAL TUCSON,AZ 85718

LINE #	QTY	DESCRIPTION	REMARKS	UNIT PRICE	TOTAL
1	1.00	LOCATABLE MINERALS / MINING CLAIMS-NOT NEW-UNADJUD,ONE AUTH NO. ONLY / MINING CLAIM MONEY RECEIVED (455) CASES: AMC2205/\$2500.00	MAINT 2003 (25)	- n/a -	2500.00
<b>TOTAL:</b>					<b>\$2,500.00</b>

PAYMENT INFORMATION			
1	AMOUNT:	\$2,500.00	POSTMARKED: N/A
	TYPE:	CHECK	RECEIVED: 08/27/2002
	CHECK NO:	6039	
	NAME:	DENNY NOLEN CORP HC 70 BOX 4610 SAHUARITA AZ 85629	

REMARKS

This receipt was generated by the automated BLM Collections and Billing System and is a paper representation of a portion of the official electronic record contained therein.

Receipt No. 541735

LEAD FILE #'S \_\_\_\_\_

Trans No. 566295

Amc 2194; Amc 13284; Amc 14972;

Amc 74390; Amc 75181; Amc 15002; Amc 25210; Amc 27423;

Amc 99789; Amc 95314; Amc 28871; Amc 35995; Amc 46740

Amc 47449; Amc 62735; Amc 64123; Amc 66803

\* see below

AMC Number	Code	Amount
2198-2204	482	700-
2211		100-
13284		100-
13286		100-
13288-13319		3200-
14972-14982		1100-
14984-14989		600-
15002-15033		3200-
25210-25238		2900-
25243-25265		2300-
25268-25312		4500-
25349		100-
25351		100-
25353		100-
25355		100-
25357	482	100-
<b>TOTAL:</b>		<b>\$19,300</b>

AMC Number	Code	Amount
25359	482	100-
25361		100-
25363		100-
25365		100-
25367		100-
25369		100-
25371		100-
25373		100-
25375		100-
25377		100-
25379-25390		1200-
25662		100
25664		100
25666		100
25668		100
25670	482	100
<b>TOTAL:</b>		<b>\$2,700</b>

Date of Doc 8/15/2002

Date Entered: 10/1/2002 Re

Date of Rec't 8/16/2002

Date Verified: 11/5/02 JK

Amount Rec'd \$85,000.00

Sent to Accts: \_\_\_\_\_

Amount Earned \$85,000.00

Date Earned: \_\_\_\_\_

- 480 POL
- 481 NOI
- 482 MAINT
- 396 TRANS
- 635 AMEND

NOTES:

\* Amc 117279; Amc 129394  
 Amc 303950; Amc 313532  
 Amc 330891; Amc 331308

Receipt No. 541735

LEAD FILE #'S \_\_\_\_\_

Trans No. 566295

AMC Number	Code	Amount
25692-25712	482	2100-
25714		100-
25716		100-
25718		100-
25720		100-
25722-25741		2000-
27423-27428		600-
27451-27453		300-
27455		100-
27457		100-
27459		100-
27461		100-
27465-27476		1200-
27478		100-
27480		100-
27482		100-
<b>TOTAL:</b>		<b>\$7,300</b>

AMC Number	Code	Amount
27513-27532	482	2000-
28871		100-
36021		100-
36025-36032		800-
36034		100-
36036-36063		2800-
36065-36070		600-
36073-36078		600-
36081-36084		400-
36086-36119		3400-
36121-36138		1800-
46740-46742		300-
46746		100-
46756-46764		900-
46768-46791		2400-
46794	482	100-
<b>TOTAL:</b>		<b>\$16,500</b>

Date of Doc 8/15/2002

Date Entered: 10/1/2002 RE

Date of Rec't 8/16/2002

Date Verified: 11/5/02 TK

Amount Rec'd \_\_\_\_\_

Sent to Accts: \_\_\_\_\_

Amount Earned \_\_\_\_\_

Date Earned: \_\_\_\_\_

- 480 POL
- 481 NOI
- 482 MAINT
- 396 TRANS
- 635 AMEND

NOTES:

PAGE 2

Receipt No. 541735

LEAD FILE #'S \_\_\_\_\_

Trans No. 566295

AMC Number	Code	Amount
46796	482	100-
46800-46815	}	1600-
47482-47491		1000-
47512-47527		1600-
62785-62787		300-
64123-64126		400-
64131		100-
64133-64138		600-
66835-66838		400-
74390-74418		2900-
75181-75186		600-
95315		100-
99789-99823		3500-
117293-117301		900-
117304-117306	300-	
129394	482	100-
<b>TOTAL:</b>		<b>\$14,500</b>

AMC Number	Code	Amount
303950-303987	482	3800-
313532-313665		13400-
313671-313689		1900-
330891-330907		1700-
330910-330943		3400-
331308-331312		500-
<b>TOTAL:</b>		<b>\$24,700</b>

Date of Doc 8/15/2002

Date Entered: 10/1/2002 RE

Date of Rec't 8/16/2002

Date Verified: 11/5/02 JK

Amount Rec'd \_\_\_\_\_

Sent to Accts: \_\_\_\_\_

Amount Earned \_\_\_\_\_

Date Earned: \_\_\_\_\_

- 480 POL
- 481 NOI
- 482 MAINT
- 396 TRANS
- 635 AMEND

NOTES:

PAGE 3

# ASARCO

Copper Operations  
Tucson Office

July 3, 2002

Mining Claims Section  
Arizona State Office  
Bureau of Land Management  
222 North Central Avenue  
Phoenix, AZ 85004-2203

RECEIVED  
ARIZONA STATE OFFICE  
2002 AUG 15 P 4:02  
PHOENIX, ARIZONA

**Pima County, Rosemont Project  
Notice of Intent to Hold and  
Payment of Annual Claim Maintenance Fee**

This will serve as notice that ASARCO Incorporated, whose address for purposes of this filing is P. O. Box 5747, Tucson, Arizona 85703-0747, intends to hold the mining claims and/or mill sites described in Exhibit A attached hereto for the assessment year ending at 12 o'clock, noon, on September 1, 2003, by payment of the annual claim maintenance fee of \$100 per claim or site. Payment of such amount is made herewith for such assessment year for each of the claims and sites the name and BLM serial number of which, and the book and page or index number of recording of the location notice in the official records of Pima County, Arizona, of which are set forth in Exhibit A attached hereto and by this reference incorporated herein. Enclosed for payment of annual claim maintenance fees is ASARCO Incorporated's check to cover the amount shown on the bottom of Exhibit A.

Henry G. Kreis  
Agent for ASARCO Incorporated  
Telephone: (520) 798-7717

State of Arizona        )  
                                  ) ss.  
County of Pima        )

The foregoing instrument was acknowledged before me on the 3rd day of July, 2002, by Henry G. Kreis, as agent for ASARCO Incorporated, a New Jersey corporation, on behalf of the corporation.

  
Barbara R. Watts, Notary Public

My Commission Expires May 10, 2006.



Notary Public State of Arizona  
Pima County  
Barbara R Watts  
Expires May 10, 2006

850  
llb

11/5/02  
**VERIFIED**

**EXHIBIT A  
TO NOTICE OF INTENT TO HOLD AND  
PAYMENT OF ANNUAL CLAIM MAINTENANCE FEE**

The following contiguous group of unpatented mining claims are situated in the Helvetia Mining District, Pima County, Arizona. The Location Notices of which are of record in the office of the County Recorder of Pima County, Arizona, and the Bureau of Land Management serial numbers are filed at Phoenix, Arizona.

Name of Claim	Book	Page Nos.	BLM Serial No.
York Fraction	2022	340	2198
York Fraction/Amended	5436	80	
Travis #1	1983	253	2199
Travis #1/Second Amended	5436	806	
Jim	995	391	2200
Jim/Amended	5436	802	
Isle Royal Fraction	2054	188	2201
Isle Royal Fraction/Amended	5436	808	
Indian Club Fraction	2054	187	2202
Indian Club Fraction/Amended	5436	809	
Pilot Fraction	2051	261	2203
Pilot Fraction/Amended	5436	810	
A.O.T. Fraction	2054	186	2204
A.O.T. Fraction/Amended	5436	811	
Malachite Fraction	2110	263	2211
Malachite Fraction/Amended	5436	807	
MAX 121 B/Relocation	5609	574	13284
MAX 123 B/Relocation	5609	576	13286
MAX 125 B/Relocation	5609	578	13288
MAX 126 B/Relocation	5609	579	13289
MAX 127 B/Relocation	5609	580	13290
MAX 128 B/Relocation	5609	581	13291
MAX 129 B/Relocation	5609	582	13292
MAX 129 B/Amended	6126	1202-1203	
MAX 130 B/Relocation	5609	583	13293
MAX 131 B/Relocation	5609	584	13294
MAX 132 B/Relocation	5609	585	13295
MAX 133 B/Relocation	5609	586	13296
MAX 134 B/Relocation	5609	587	13297
MAX 135 B/Relocation	5609	588	13298
MAX 136 B/Relocation	5609	589	13299

ENTERED IN COMPUTER  
RS 10/1/2002

RECEIVED  
COUNTY RECORDER'S OFFICE  
PIMA COUNTY, ARIZONA  
AUG 15 P 4: 03

22



Name of Claim	Book	Page Nos.	BLM Serial No.
MAX 137 B/Relocation	5609	590	13300
MAX 138 B/Relocation	5609	591	13301
MAX 139 B/Relocation	5609	592	13302
MAX 140 B/Relocation	5609	593	13303
MAX 141 B/Relocation	5609	594	13304
MAX 142 B/Relocation	5609	595	13305
MAX 143 B/Relocation	5609	596	13306
MAX 144 B/Relocation	5609	597	13307
MAX 145 B/Relocation	5609	598	13308
MAX 146 B/Relocation	5609	599	13309
MAX 147 B/Relocation	5609	600	13310
MAX 148 B/Relocation	5609	601	13311
MAX 149 B/Relocation	5609	602	13312
MAX 150 B/Relocation	5609	603	13313
MAX 150 B/Amended	7073	604-605	
MAX 151 B/Relocation	5609	604	13314
MAX 152 B/Relocaton	5609	605	13315
MAX 152 B/Amended	7073	606-607	
MAX 153 B/Relocation	5609	606	13316
MAX 154 B/Relocation	5609	607	13317
MAX 154 B/Amended	7073	608-609	
MAX 155 B/Relocation	5609	608	13318
MAX 156 B/Relocation	5609	609	13319
MAX 156 B/Amended	7073	610-611	
Rosalind	314	120	14972
Rosalind/Amended	1062	539	
Michael M.	314	117	14973
Michael M./Amended	1062	540	
Lydia J.	314	119	14974
Lydia J./Amended	1062	541	
Ida D.	314	118	14975
Ida D./Amended	1062	542	
D & D #1	759	202	14976
D & D #1/Amended	1062	543	
D & D #2	759	201	14977
D & D II/Amended	1062	544	
El Frijoli	300	277	14978
Frijoli/Amended	1062	545	
Frijoli II	1062	546	14979
Frijoli III	1062	547	14980
Frijoli IV	1062	548	14981
Frijoli V	1062	549	14982
Frijoli VII	1062	551	14984
Frijoli VIII	1062	552	14985
Frijoli IX	1062	553	14986

ENTERED IN COMPUTER  
RE 10/1/2002

RECEIVED  
BUREAU OF LAND MANAGEMENT  
DENVER, COLORADO

2002 AUG 15 P 4: 03

RECEIVED  
BUREAU OF LAND MANAGEMENT  
DENVER, COLORADO

34

Name of Claim	Book	Page Nos.	BLM Serial No.
Frijoli X	1070	494	14987
Frijoli XI	1454	349	14988
Frijoli XI Extension	1454	350	14989
Deering Springs No. 2 A/Relocation	5636	741	15002
Deering Springs No. 4 A/Relocation	5636	742	15003
Deering Springs No. 6 A/Relocation	5636	743	15004
Deering Springs No. 8 A/Relocation	5636	744	15005
Deering Springs No. 10 A/Relocation	5636	745	15006
Deering Springs No. 12 A/Relocation	5636	746	15007
Deering springs No. 14 A/Relocation	5636	747	15008
Deering Springs No. 15 A/Relocation	5636	748	15009
Deering Springs No. 16 A/Relocaton	5636	749	15010
Deering Springs No. 17 A/Relocation	5636	750	15011
Deering Springs No. 17 A/Amended	6126	1204-1205	
Deering Springs No. 21 A/Relocation	5636	751	15012
Deering Springs No. 22 A/Relocation	5636	752	15013
Deering Springs No. 23 A/Relocation	5636	753	15014
Deering Springs No. 24 A/Relocation	5636	754	15015
Deering Springs No. 25 A/Relocation	5636	755	15016
Deering Springs No. 26 A/Relocation	5636	756	15017
Deering Springs No. 27 A/Relocation	5636	757	15018
Deering Springs No. 28 A/Relocation	5636	758	15019
Deering Springs No. 28 A/Amended	6126	1206-1207	
Deering Springs No. 29 A/Relocation	5636	759	15020
Deering Springs No. 30 A/Relocation	5636	760	15021
Deering Springs No. 31 A/Relocation	5636	761	15022
Deering Springs No. 32 A/Relocation	5636	762	15023
Deering Springs No. 33 A/Relocation	5636	763	15024
Deering Springs No. 34 A/Relocation	5636	764	15025
Deering Springs No. 35 A/Relocation	5636	765	15026
Deering Springs No. 36 A/Relocation	5636	766	15027
Deering Springs No. 37 A/Relocation	5636	767	15028
Deering Springs No. 38 A/Relocation	5636	768	15029
Deering Springs No. 39 A/Relocation	5636	769	15030
Deering Springs No. 42 A/Relocation	5636	770	15031
Deering Springs No. 51 A/Relocation	5636	771	15032
Deering Springs No. 52 A/Relocation	5636	772	15033
Kid 1	3368	529	25210
Kid 2	3368	530	25211
Kid 3	3368	531	25212
Kid 4	3368	532	25213
Kid 5	3368	533	25214
Kid 6	3368	534	25215
Kid 7	3368	535	25216
Kid 8	3368	537	25217

ENTERED IN COMPUTER  
RE 10/1/2002

RECEIVED  
BLM, ARIZONA

2002 AUG 15 P 4: 03

RECEIVED  
BLM STATE OFFICE

43

Name of Claim	Book	Page Nos.	BLM Serial No.
Kid 9	3368	536	25218
Kid 10	3368	538	25219
Kid 11	3368	539	25220
Kid 12	3368	540	25221
Kid 13	3368	541	25222
Kid 14	3368	542	25223
Kid 15	3368	543	25224
Kid 16	3368	544	25225
Kid 17	3368	545	25226
Kid 18	3368	546	25227
Kid 19	3368	547	25228
Kid 20	3368	548	25229
Kid 21	3368	549	25230
Kid 22	3368	550	25231
Kid 23	3368	551	25232
Kid 24	3368	552	25233
Kid 25	3368	553	25234
Kid 26	3368	554	25235
Kid 27	3368	555	25236
Kid 28	3368	556	25237
Kid 29	3368	557	25238
Kid 29/Amended	6216	1001-1002	
Kid 34	3368	562	25243
Kid 35	3368	563	25244
Kid 36	3368	564	25245
Kid 37	3368	565	25246
Kid 38	3368	566	25247
Kid 39	3368	567	25248
Kid 40	3368	568	25249
Kid 41	3368	569	25250
Kid 42	3368	570	25251
Kid 43	3368	571	25252
Kid 44	3368	572	25253
Kid 45	3368	573	25254
Kid 46	3368	574	25255
Kid 46/Amended	6216	1003-1004	
Kid 47	3368	575	25256
Kid 47/Amended	6216	1005-1006	
Wasp 52	3786	52	25257
Wasp 52/Amended	6216	955-956	
Wasp 53	3786	53	25258
Wasp 53/Amended	6216	957-958	
Wasp 54	3786	54	25259
Wasp 55	3786	55	25260
Wasp 56	3786	56	25261

ENTERED IN COMPUTER  
RE 10/11/2002

ARIZONA

2002 AUG 15 P 4: 03

BLM DISTRICT OFFICE

40

Name of Claim	Book	Page Nos.	BLM Serial No.
Wasp 57	3786	57	25262
Wasp 58	3786	58	25263
Wasp 58/Amended	3842	133	
Wasp 60	3786	59	25264
Wasp 60/Amended	6216	959-960	
Wasp 61	3786	60	25265
Wasp 61/Amended	6216	961-962	
Wasp 101	3786	63	25268
Wasp 102	3786	64	25269
Wasp 103	3786	65	25270
Wasp 104	3786	66	25271
Wasp 105	3786	67	25272
Wasp 106	3786	68	25273
Wasp 107	3786	69	25274
Wasp 111	3786	70	25275
Wasp 112	3786	71	25276
Wasp 113	3786	72	25277
Wasp 114	3786	73	25278
Wasp 115	3786	74	25279
Wasp 116	3786	75	25280
Wasp 117	3786	76	25281
Wasp 118	3786	77	25282
Wasp 119	3786	78	25283
Wasp 120	3786	79	25284
Wasp 121	3786	80	25285
Wasp 122	3786	81	25286
Wasp 123	3786	82	25287
Wasp 124	3786	83	25288
Wasp 125	3786	84	25289
Wasp 126	3786	85	25290
Wasp 127	3786	86	25291
Wasp 128	3786	87	25292
Wasp 129	3786	88	25293
Wasp 130	3786	89	25294
Wasp 201	3786	90	25295
Wasp 202	3786	91	25296
Wasp 203	3786	92	25297
Wasp 204	3786	93	25298
Wasp 205	3786	94	25299
Wasp 206	3786	95	25300
Wasp 207	3786	96	25301
Wasp 208	3786	97	25302
Wasp 209	3786	98	25303
Wasp 210	3786	99	25304
Wasp 211	3786	100	25305

ENTERED IN COMPUTER  
RS 10/11/2002

UNCLERIFIED

NOV 15 PM 11:03

FIELD OFFICE

42

Name of Claim	Book	Page Nos.	BLM Serial No.
Wasp 212	3786	101	25306
Wasp 213	3786	102	25307
Wasp 214	3786	103	25308
Wasp 215	3786	104	25309
Wasp 216	3786	105	25310
Wasp 217	3786	106	25311
Wasp 218	3786	107	25312
Wasp 313	3786	144	25349
Wasp 315	3786	146	25351
Wasp 317	3786	148	25353
Wasp 319	3786	150	25355
Wasp 319/Amended	6216	975-976	
Wasp 321	3786	152	25357
Wasp 321/Amended	6216	977-978	
Wasp 323	3786	154	25359
Wasp 323/Amended	6216	979-980	
Wasp 325	3786	156	25361
Wasp 325/Amended	6216	981-982	
Wasp 327	3786	158	25363
Wasp 327/Amended	6116	983-984	
Wasp 329	3786	160	25365
Wasp 329/Amended	6216	985-986	
Wasp 331	3786	162	25367
Wasp 331/Amended	6216	987-988	
Wasp 333	3786	164	25369
Wasp 333/Amended	6216	989-990	
Wasp 335	3786	166	25371
Wasp 335/Amended	6216	991-992	
Wasp 337	3786	168	25373
Wasp 337/Amended	6216	993-994	
Wasp 339	3786	170	25375
Wasp 339/Amended	6216	995-996	
Wasp 341	3786	172	25377
Wasp 343	3786	174	25379
Wasp 344	3786	175	25380
Wasp 345	3786	176	25381
Wasp 346	3786	177	25382
Wasp 347	3786	178	25383
Wasp 348	3786	179	25384
Wasp 349	3786	180	25385
Wasp 350	3786	181	25386
Wasp 351	3786	182	25387
Wasp 352	3786	183	25388
Wasp 353	3786	184	25389
Wasp 354	3786	185	25390

ENTERED IN COMPUTER

RE 10/1/2002

ARIZONA

AUG 15 P 4: 03

RECEIVED  
FIELD OFFICE

39

Name of Claim	Book	Page Nos.	BLM Serial No.
Max 41	4792	584	25662
Max 43	4792	586	25664
Max 45	4792	588	25666
Max 47	4792	590	25668
Max 49	4792	592	25670
Max 71	4792	614	25692
Max 72	4792	615	25693
Max 73	4792	616	25694
Max 74	4792	617	25695
Max 75	4792	618	25696
Max 76	4792	619	25697
Max 77	4792	620	25698
Max 78	4792	621	25699
Max 79	4792	622	25700
Max 80	4792	623	25701
Max 81	4792	624	25702
Max 82	4792	625	25703
Max 83	4792	626	25704
Max 84	4792	627	25705
Max 85	4792	628	25706
Max 86	4792	629	25707
Max 87	4792	630	25708
Max 88	4792	631	25709
Max 89	4792	632	25710
Max 90	4792	633	25711
Max 91	4792	634	25712
Max 93	4792	636	25714
Max 95	4792	638	25716
Max 97	4792	640	25718
Max 99	4792	642	25720
Max 101	4792	644	25722
Max 102	4792	645	25723
Max 103	4792	646	25724
Max 104	4792	647	25725
Max 105	4792	648	25726
Max 106	4792	649	25727
Max 107	4792	650	25728
Max 108	4792	651	25729
Max 109	4792	652	25730
Max 110	4792	653	25731
Max 111	4792	654	25732
Max 112	4792	655	25733
Max 113	4792	656	25734
Max 114	4792	657	25735
Max 115	4792	658	25736

ENTERED IN COMPUTER

Rz 6/1/2002

ARIZONA

AUG 15 P 4:03

RECEIVED  
OFFICE

45

Name of Claim	Book	Page Nos.	BLM Serial No.
Max 116	4792	659	25737
Max 117	4792	660	25738
Max 118	4792	661	25739
Max 119	4792	662	25740
Max 120	4792	663	25741
Elk 1	3368	576	27423
Elk 2	3368	577	27424
Elk 3	3368	578	27425
Elk 4	3368	579	27426
Elk 5	3368	580	27427
Elk 6	3368	581	27428
Elk 35	3368	610	27451
Elk 35/Amended	6121	1273-1274	
Elk 36	3368	611	27452
Elk 37	3368	612	27453
Elk 39	3368	614	27455
Elk 41	3368	616	27457
Elk 43	3368	618	27459
Elk 45	3368	620	27461
Elk 70	3368	645	27465
Elk 71	3368	646	27466
Elk 72	3368	647	27467
Elk 73	3368	648	27468
Elk 74	3368	649	27469
Elk 75	3368	650	27470
Elk 76	3368	651	27471
Elk 77	3368	652	27472
Elk 78	3368	653	27473
Elk 79	3368	654	27474
Elk 80	3368	655	27475
Elk 81	3368	656	27476
Elk 83	3368	658	27478
Elk 85	3368	660	27480
Elk 87	3368	662	27482
Alpine #5	2221	495	27513
Alpine #5/Amended	6121	1283-1284	
Alpine #6	2221	496	27514
Alpine #6/Amended	6121	1285-1286	
Alpine #7	2221	497	27515
Alpine #7/Amended	6121	1287-1288	
Alpine #8	2221	498	27516
Alpine #8/Amended	6121	1289-1290	
Alpine #9	2221	499	27517
Alpine #9/Amended	6121	1291-1292	
Alpine #10	2221	500	27518

ENTERED IN COMPUTER  
RE 10/11/2002

RECEIVED  
BLM ARIZONA

2002 AUG 15 P 4: 03

RECEIVED  
BLM ARIZONA OFFICE

39

Name of Claim	Book	Page Nos.	BLM Serial No.
Alpine #10/Amended	6121	1293-1294	
Alpine #11	2221	501	27519
Alpine #11/Amended	6121	1295-1296	
Alpine #12	2221	502	27520
Alpine #12/Amended	6121	1297-1298	
Alpine #13	2221	503	27521
Alpine #14	2221	504	27522
Alpine #15	2221	505	27523
Alpine #16	2221	506	27524
Alpine #17	2221	507	27525
Alpine #18	2221	508	27526
Alpine #19	2230	138	27527
Alpine #20	2230	139	27528
Alpine #21	2230	140	27529
Alpine #22	2230	141	27530
Alpine #23	2230	142	27531
Alpine #24	2230	143	27532
Santa Rita Wedge	5901	1379	28871
Buzzard No. 5	2089	294	36021
Shadow #4	2827	66	36025
John 1	3934	508	36026
John 2	3934	509	36027
Flying Dutchman No. 2	2089	295	36028
Flying Dutchman No. 3	2089	296	36029
Flying Dutchman No. 4	2089	297	36030
Flying Dutchman No. 5	2089	298	36031
Flying Dutchman No. 6	2089	299	36032
Flying Dutchman No. 6/Amended	6121	1267-1268	
Black Bess No. 2	2089	290	36034
K.W.L.	2078	442	36036
G.E.J.	2078	443	36037
R.F.E.	2078	444	36038
R.C.M.	2078	445	36039
Sycamore #1	2078	445	36040
Sycamore #2	2078	447	36041
Sycamore #3	2078	448	36042
Sycamore #4	2078	449	36043
Sycamore #4/Amended	6121	1299-1300	
Sycamore #5	2078	450	36044
Sycamore #5/Amended	6121	1301-1302	
Sycamore #6	2078	451	36045
Sycamore #6/Amended	6121	1303-1304	
Sycamore #7	2078	452	36046
Sycamore #7/Amended	6121	1305-1306	
Sycamore #8	2078	453	36047

ENTERED IN COMPUTER  
RE 10/1/2002

PHOENIX, ARIZONA

2002 AUG 15 P 4: 03

RECEIVED  
BLM FIELD OFFICE

37



Name of Claim	Book	Page Nos.	BLM Serial No.
Sycamore #8/Amended	6121	1307-1308	
Sycamore #9	2078	454	36048
Sycamore #10	2078	455	36049
Sycamore #11	2078	456	36050
Sycamore #12	2078	457	36051
Naragansett Extension #1	937	372	36052
Naragansett Extension #2	937	373	36053
Naragansett Extension #3	937	374	36054
Naragansett Extension #4	937	375	36055
Naragansett Extension #5	937	376	36056
Naragansett Extension #6	937	377	36057
Naragansett Extension #7	937	378	36058
Naragansett Extension #8	937	379	36059
Naragansett Extension #9	2020	358	36060
Schwab Extension #1 North	1271	92	36061
Rocky 1	3726	117	36062
Amole No. 2	2051	262	36063
Falls No. 3	2110	267	36065
Falls No. 4	2110	268	36066
Perry No. 1	2112	11	36067
Perry #2	2112	12	36068
Perry #3	2112	13	36069
Perry #4	2112	14	36070
Perry #7	2112	17	36073
Perry #8	2112	18	36074
Perry #9	2112	19	36075
Perry #10	2112	20	36076
Perry #11	2112	21	36077
Perry #12	2112	22	36078
Perry #15	2112	25	36081
Perry #15/Amended	2139	441	
Perry #16	2112	26	36082
Perry #17	2112	27	36083
Perry #18	2112	28	36084
Perry #18/Amended	2139	442	
Gunsite 1-A	1980	353	36086
Gunsite No. 2	1941	339	36087
Gunsite No. 2/Amended	1980	354	
Gunsite No. 3	1941	340	36088
Gunsite No. 4	1941	341	36089
Gunsite 5A	2022	341	36090
Gunsite 6-B	2110	264	36091
Gunsite No. 7	1941	344	36092
Gunsite 7A	2411	174	36093
Gunsite No. 8	1941	345	36094

(41)

ENTERED IN COMPUTER

RE 10/11/2002

ARIZONA

2002 AUG 15 P 4: 03

BLM FIELD OFFICE

Name of Claim	Book	Page Nos.	BLM Serial No.
Gunsite No. 9	1941	346	36095
Gunsite No. 10	1941	347	36096
Gunsite No. 11	1941	348	36097
Gunsite No. 12	1941	349	36098
Gunsite No. 13	1941	350	36099
Gunsite No. 14	1941	351	36100
Gunsite No. 15	1941	352	36101
Gunsite No. 16	1941	353	36102
Gunsite No. 17	1941	354	36103
Gunsite No. 18	1941	355	36104
Gunsite No. 19	1941	356	36105
Gunsite No. 20	1941	357	36106
Gunsite No. 21	1941	358	36107
Gunsite No. 22	1941	359	36108
Gunsight No. 23	1941	359	36109
Gunsight No. 23/Amended	2022	343	
Gunsite No. 24	1943	14	36110
Gunsite No. 24/Amended	1980	355	
Gunsite No. 25	1943	15	36111
Gunsite No. 26	1943	16	36112
Gunsite No. 27	1943	13	36113
Gunsight No. 28	1967	325	36114
Gunsight No. 29	1967	326	36115
Gunsight No. 30	1967	327	36116
Gunsight No. 31	1967	328	36117
Gunsight No. 32	1967	329	36118
Gunsight No. 33	1967	330	36119
Gunsight No. 35	1967	332	36121
Gunsight No. 36	1967	333	36122
Gunsight No. 37	1967	334	36123
Gunsight No. 38	1967	335	36124
Gunsight No. 39	1967	336	36125
Gunsight No. 40	1967	337	36126
Gunsight No. 41	1967	338	36127
Gunsight No. 42	1967	339	36128
Gunsight No. 43	1967	340	36129
Gunsight 44	1994	152	36130
Gunsight 44/Amended	6420	1007-1008	
Gunsight #45	1994	153	36131
Gunsight #45/Amended	6420	1009-1010	
Gunsight #46	1994	154	36132
Gunsight #47	1994	155	36133
Gunsight #48	1994	156	36134
Gunsight #49	1994	157	36135
Gunsight #50	1994	158	36136

41

ENTERED IN COMPUTER  
RE 10/1/2002

RECORDED  
INDEXED  
AUG 15 P 4: 03  
BLM ARIZONA  
LAND MANAGEMENT OFFICE

Name of Claim	Book	Page Nos.	BLM Serial No.
Gunsight #50/Amended	2078	464	
Williams Folly	5406	878	36137
Williams Folly #2	5406	879	36138
Santa Rita #1	2148	520	46740
Santa Rita #2	2148	521	46741
Santa Rita #3	2148	522	46742
Santa Rita #7	2148	526	46746
Santa Rita #17	2148	536	46756
Santa Rita #18	2148	537	46757
Santa Rita #19	2148	538	46758
Santa Rita #20	2148	539	46759
Santa Rita #21	2148	540	46760
Santa Rita #22	2148	541	46761
Santa Rita #23	2148	542	46762
Santa Rita #24	2148	543	46763
Santa Rita #25	2148	544	46764
Santa Rita #29	2148	548	46768
Santa Rita #30	2148	549	46769
Santa Rita #31	2148	550	46770
Catalina #1	2148	518	46771
Catalina #2	2148	517	46772
Catalina #3	2148	516	46773
Catalina #4	2148	515	46774
Catalina #5A	2170	437	46775
Catalina #6A	2170	435	46776
Catalina #7	2148	512	46777
Catalina #8	2148	511	46778
Fred Bennett	936	425	46779
Fred Bennett	712	107	46780
Fred Bennett/Amended	2110	262	
Rosemont #9	936	424	46781
Rosemont #9/Amended	2078	466	
Rosemont #11	936	420	46782
Rosemont #11-A	2078	458	46783
Rosemont #12	936	431	46784
Rosemont #12/Amended	2078	467	
Rosemont #13	936	434	46785
Rosemont #13/Amended	2078	468	
Rosemont #15	936	429	46786
Rosemont #15/Amended	2078	469	
Rosemont #16	936	430	46787
Rosemont # 16/Amended	2078	470	
Rosemont #17	936	432	46788
Rosemont #17/Amended	2078	471	
Rosemont #18	936	433	46789

ENTERED IN COMPUTER  
 RE 10/11/2002

RECEIVED  
 BLM ARIZONA

2002 AUG 15 P 4: 03

RECEIVED  
 BLM ARIZONA OFFICE

37

Name of Claim	Book	Page Nos.	BLM Serial No.
Rosemont #18/Amended	2078	472	
Rosemont #21	964	202	46790
Rosemont #21/Amended	2078	473	
Fred Bennett Fraction	2022	338	46791
Last Chance No. 3/Relocation	2929	209	46794
Cave	NN	555	46796
Strip	821	391	46800
Cuba Fraction	2022	342	46801
Patrick Henry Fraction/Relocaton	3486	103	46802
R. G. Ingersoll Fraction	2110	265	46803
Daylight Fraction	2110	266	46804
Travis #2	1983	254	46805
Travis #2/Amended	2078	465	
Travis #3	1983	255	46806
Travis #4	1983	256	46807
Travis #4/Amended	2170	455	
Travis #5	1983	257	46808
Travis #6	1983	258	46809
Art	1009	441	46810
Art/Amended	2078	459	
Al	1009	442	46811
Al/Amended	2078	460	
Sam	1009	439	46812
Sam/Amended	2078	461	
Fred	1009	440	46813
Fred/Amended	2078	462	
Bert	1009	443	46814
Bert/Amended	2078	463	
Bob	995	393	46815
Canyon No. 34	6048	1225-26	47482
Canyon No. 35	6048	1227-28	47483
Canyon No. 36	6048	1229-30	47484
Canyon No. 37	6048	1231-32	47485
Canyon No. 38	6048	1233-34	47486
Canyon No. 39	6048	1235-36	47487
Canyon No. 40	6048	1237-38	47488
Canyon No. 41	6048	1239-40	47489
Canyon No. 42	6048	1241-42	47490
Canyon No. 43	6048	1243-44	47491
Canyon No. 64	6048	1285-86	47512
Canyon No. 65	6048	1287-88	47513
Canyon No. 66	6048	1289-90	47514
Canyon No. 67	6048	1291-92	47515
Canyon No. 68	6048	1293-94	47516
Canyon No. 69	6048	1295-96	47517

ENTERED IN COMPUTER  
RE 10/1/2002

ARIZONA

NOV 15 P 4:03

RECEIVED  
STATE OFFICE

36

Name of Claim	Book	Page Nos.	BLM Serial No.
Canyon No. 70	6048	1297-98	47518
Canyon No. 71	6048	1299-1300	47519
Canyon No. 72	6048	1301-02	47520
Canyon No. 73	6048	1303-04	47521
Canyon No. 74	6048	1305-06	47522
Canyon No. 75	6048	1307-08	47523
Canyon No. 76	6048	1309-10	47524
Canyon No. 77	6048	1311-12	47525
Canyon No. 78	6048	1313-14	47526
Canyon No. 79	6048	1315-16	47527
Telemeter Fraction	2075	381	62785
Telemeter Fraction/Amended	5013	166	
West End Fraction	2075	383	62786
West End Fraction/Amended	5013	164	
Hattie Fraction	2075	382	62787
Hattie Fraction/Amended	5013	165	
Cactus	6104	1251-52	64123
Travis #7	6104	1253-54	64124
Fox #1	2705	63	64125
Fox #1 Amended	6104	1255-56	
Fox #2	2705	64	64126
Fox #2/Amended	6104	1257-58	
Fox #7	2705	69	64131
Fox #7/Amended	6104	1267-68	
Fox #13	2705	75	64133
Fox #13/Amended	6104		
Cloud Rest	SS	1271-72	64134
Cloud Rest/Amended	6104	1273-74	
Big Windy	5406	876	64135
Big Windy Fraction	5406	877	64136
Blue Wing	SS	581	64137
Cloud Rest No. 1	B-B-B	277	64138
Cloud Rest No. 1/Amended	6104	1275-76	
Kent #1 Long John	1936	245	66835
Kent #2 Patricia C.	1936	246	66836
Kent #3 Little Joe	1936	247	66837
Belle of Rosemont	2571	125	66838
Belle of Rosemont/Amended	6216	999-1000	
John	995	395	74390
Joe	995	396	74391
Ben	995	392	74392
Pete	995	394	74393
Adolph Lewisohn	710	346	74394
Adolph Lewisohn	936	419	74395
Rosemont	710	347	74396

ENTERED IN COMPUTER  
10/1/2002 RE

ARIZONA

2002 AUG 15 P 4: 02

RECEIVED  
STATE OFFICE

35

Name of Claim	Book	Page Nos.	BLM Serial No.
Rosemont	936	418	74397
Albert Steinfeld	710	348	74398
Albert Steinfeld	936	427	74399
Hugh Young	712	108	74400
Hugh Young	936	422	74401
Ethel	712	109	74402
Albert	712	110	74403
Rosemont #1	908	504	74404
Rosemont #2	908	501	74405
Rosemont #3	908	503	74406
Rosemont #4	908	499	74407
Rosemont #7	936	421	74408
Rosemont #8	936	423	74409
Rosemont #14	936	428	74410
Rosemont #19	964	200	74411
Rosemont #20	964	201	74412
Rosemont #20	908	500	74413
Rosemont #22	964	203	74414
Rosemont #23	908	497	74415
Rosemont #24	908	498	74416
Rosemont #25	908	502	74417
RX	936	426	74418
Flying Dutchman #7A	6121	1269-70	75181
Blue Point No. 2A	6121	1271-72	75182
Alpine #1A	6121	1275-76	75183
Alpine #2A	6121	1277-78	75184
Alpine #3A	6121	1279-80	75185
Alpine #4A	6121	1281-82	75186
Frijole VI A	6159	1135-36	95315
Falcon #1A	6216	899-900	99789
Falcon #2A	6216	901-902	99790
Falcon #3A	6216	903-904	99791
Falcon #4A	6216	905-906	99792
Falcon #5A	6216	907-908	99793
Falcon #6A	6216	908-910	99794
Falcon #7A	6216	911-912	99795
Falcon #8A	6216	913-914	99796
Falcon #9A	6216	915-916	99797
Falcon #10A	6216	917-918	99798
Falcon #11A	6216	919-920	99799
Falcon #12A	6216	921-922	99800
Falcon #13A	6216	923-924	99801
Falcon #14A	6216	925-926	99802
Falcon #15A	6216	927-928	99803
Falcon #16A	6216	929-930	99804

ENTERED IN COMPUTER  
10/1/2002 RE

RECEIVED  
BUREAU OF LAND MANAGEMENT  
FLAGSTAFF, ARIZONA

AUG 15 P 4:02

RECEIVED  
STATE OFFICE

45

Name of Claim	Book	Page Nos.	BLM Serial No.
Falcon #17A	6216	931-932	99805
Falcon #18A	6216	933-934	99806
Falcon #19A	6216	935-936	99807
Falcon #20A	6216	937-938	99808
Falcon #21A	6216	939-490	99809
Falcon #22A	6216	941-942	99810
Falcon #27A	6216	943-944	99811
Falcon #28A	6216	945-946	99812
Falcon #29A	6216	947-948	99813
Falcon #30A	6216	949-950	99814
Falcon #31A	6216	951-952	99815
Falcon #32A	6216	953-954	99816
Wasp #62A	6216	963-964	99817
Wasp #63A	6216	965-966	99818
Wasp #219A	6216	967-968	99819
Wasp #220A	6216	969-970	99820
Wasp #221A	6216	971-972	99821
Wasp #222A	6216	973-974	99822
Tecky	6216	997-998	99823
MIA 1 A	6420	1011-13	117293
MIA 2 A	6420	1014-16	117294
MIA 3 A	6420	1017-19	117295
MIA 4 A	6420	1020-22	117296
MIA 5 A	6420	1023-25	117297
MIA 6 A	6420	1026-28	117298
MIA 7 A	6420	1029-31	117299
MIA 8 A	6420	1032-34	117300
MIA 9 A	6420	1035-37	117301
MIA 12A	6420	1043-45	117304
MIA 13A	6420	1046-48	117305
MIA 14A	6420	1049-51	117306
BILLY C.	6522	781-782	129394
Hope 1	8776	919-921	303950
Hope 2	8776	922-924	303951
Hope 3	8776	925-927	303952
Hope 4	8776	928-930	303953
Hope 5	8776	931-933	303954
Hope 6	8776	934-936	303955
Hope 7	8776	937-939	303956
Hope 8	8776	940-942	303957
Hope 9	8776	943-945	303958
Hope 10	8776	946-948	303959
Hope 10-A	8776	949-951	303960
Hope 11	8776	955-957	303961
Hope 12	8776	958-960	303962

ENTERED IN COMPUTER  
RE 10/11/2002

RECEIVED  
BLM OFFICE  
NOV 15 P 4: 02  
ARIZONA

45

Name of Claim	Book	Page Nos.	BLM Serial No.
Hope 13	8776	961-963	303963
Hope 14	8776	961-963	303964
Hope 14/Amended	8808	596-598	
Hope 15	8776	964-966	303965
Hope 16	8776	967-969	303966
Hope 17	8776	970-972	303967
Hope 18	8776	976-978	303968
Hope 19	8776	976-968	303969
Hope 20	8776	979-981	303970
Hope 21	8776	982-984	303971
Hope 22	8776	985-987	303972
Hope 23	8808	988-990	303973
Hope 23/Amended	8808	593-596	
Hope 24	8776	991-993	303974
Hope 25	8776	994-996	303975
Hope 26	8776	997-999	303976
Hope 27	8776	1000-1002	303977
Hope 28	8776	1003-1005	303978
Hope 29	8776	1006-1008	303979
Hope 30	8776	1009-1011	303980
Hope 31	8776	1012-1014	303981
Hope 32	8776	1015-1017	303982
Hope 32/Amended	8808	590-592	
Hope 33	8776	1018-1020	303983
Hope 34	8776	1021-1023	303984
Hope 35	8776	1024-1026	303985
Hope 36	8776	1027-1029	303986
Hope 37	8776	1030-1032	303987
H-38A	9018	1198-1199	313532
H-39A	9018	1200-1201	313533
H-40A	9018	1202-1203	313534
H-41A	9018	1204-1205	313535
H-42A	9018	1206-1207	313536
H-43A	9018	1208-1209	313537
H-44A	9018	1210-1211	313538
H-45A	9018	1212-1213	313539
H-46A	9018	1214-1215	313540
H-47A	9018	1216-1217	313541
H-48A	9018	1218-1219	313542
H-49A	9018	1220-1221	313543
H-50A	9018	1222-1223	313544
H-51A	9018	1224-1225	313545
H-52A	9018	1226-1227	313546
H-53A	9018	1228-1229	313547
H-54A	9018	1230-1231	313548

ENTERED IN COMPUTER  
RE 10/1/2002

RECEIVED  
BLM, DENVER OFFICE  
2002 AUG 15 P 4: 02

2002 AUG 15 P 4: 02

RECEIVED  
BLM, DENVER OFFICE

48



Name of Claim	Book	Page Nos.	BLM Serial No.
H-55A	9018	1232-1233	313549
H-56A	9018	1234-1235	313550
H-57A	9018	1236-1237	313551
H-58A	9018	1238-1239	313552
H-59A	9018	1240-1241	313553
H-60A	9018	1242-1243	313554
H-61A	9018	1244-1245	313555
H-62A	9018	1246-1247	313556
H-63A	9018	1248-1249	313557
H-64A	9018	1250-1251	313558
H-65A	9018	1252-1253	313559
H-66A	9018	1254-1255	313560
H-67A	9018	1256-1257	313561
H-68A	9018	1258-1259	313562
H-69A	9018	1260-1261	313563
H-70A	9018	1262-1263	313564
H-71A	9018	1264-1265	313565
H-72A	9018	1266-1267	313566
H-73A	9018	1268-1269	313567
H-74A	9018	1270-1271	313568
H-75A	9018	1272-1273	313569
H-76A	9018	1274-1275	313570
H-77A	9018	1276-1277	313571
H-78A	9018	1278-1279	313572
H-79A	9018	1280-1281	313573
H-80A	9018	1282-1283	313574
H-81A	9018	1284-1285	313575
H-82A	9018	1286-1287	313576
H-83A	9018	1288-1289	313577
H-84A	9018	1290-1291	323578
H-85A	9018	1292-1293	313579
H-86A	9018	1294-1295	313580
H-87A	9018	1296-1297	313581
H-88A	9018	1298-1299	313582
H-89A	9018	1300-1301	313583
H-90A	9018	1302-1303	313584
H-91A	9018	1304-1305	313585
H-92A	9018	1306-1307	313586
H-93A	9018	1308-1309	313587
H-94A	9018	1310-1311	313588
H-95A	9018	1312-1313	313589
H-96A	9018	1314-1315	313590
H-97A	9018	1316-1317	313591
H-98A	9018	1318-1319	313592
H-99A	9018	1320-1321	313593

ENTERED IN COMPUTER  
RE 10/1/2002

ARIZONA

AUG 15 P 4: 02

RECEIVED  
STATE OFFICE

45

Name of Claim	Book	Page Nos.	BLM Serial No.
H-100A	9018	1322-1323	313594
H-101A	9018	1324-1325	313595
H-102A	9018	1326-1327	313596
H-103A	9018	1328-1329	313597
H-104A	9018	1330-1331	313598
H-105A	9018	1332-1333	313599
H-106A	9018	1334-1335	313600
H-107A	9018	1336-1337	313601
H-108A	9018	1338-1339	313602
H-109A	9018	1340-1341	313603
H-110A	9018	1342-1243	313604
H-111A	9018	1344-1345	313605
H-112A	9018	1346-1347	313606
H-113A	9018	1348-1349	313607
H-114A	9018	1350-1351	313608
H-115A	9018	1352-1353	313609
H-116A	9018	1354-1355	313610
H-117A	9018	1356-1358	313611
H-118A	9018	1358-1359	313612
H-119A	9018	1360-1361	313613
H-120A	9018	1362-1363	313614
H-121A	9018	1364-1365	313615
H-122A	9018	1366-1367	313616
H-123A	9018	1368-1369	313617
H-124A	9018	1370-1371	313618
H-125A	9018	1372-1373	313619
H-126A	9018	1374-1375	313620
H-127A	9018	1376-1377	313621
H-128A	9018	1378-1379	313622
H-129A	9018	1380-1381	313623
H-130A	9018	1382-1383	313624
H-131A	9018	1384-1385	313625
H-132A	9018	1386-1387	313626
H-133A	9018	1388-1389	313627
H-134A	9018	1390-1391	313628
H-135A	9018	1392-1393	313629
H-136A	9018	1394-1395	313630
H-137A	9018	1396-1397	313631
H-138A	9018	1398-1399	313632
H-139A	9018	1400-1401	313633
H-140A	9018	1402-1403	313634
H-141A	9018	1404-1405	313635
H-142A	9018	1406-1407	313636
H-143A	9018	1408-1409	313637
H-144A	9018	1410-1411	313638

ENTERED IN COMPUTER  
RE 10/1/2002

RECEIVED  
BLM STATE OFFICE  
2002 AUG 15 P 4:00  
TUCSON, ARIZONA

45

Name of Claim	Book	Page Nos.	BLM Serial No.
H-145A	9018	1412-1413	313639
H-146A	9018	1414-1415	313640
H-147A	9018	1416-1417	313641
H-148A	9018	1418-1419	313642
H-149A	9018	1420-1421	313643
H-150A	9018	1422-1423	313644
H-151A	9018	1424-1425	313645
H-152A	9018	1426-1427	313646
H-153A	9018	1428-1429	313647
H-154A	9018	1430-1431	313648
H-155A	9018	1432-1433	313649
H-156A	9018	1434-1435	313650
H-157A	9018	1436-1437	313651
H-158A	9018	1438-1439	313652
H-159A	9018	1440-1441	313653
H-160A	9018	1442-1443	313654
H-161A	9018	1444-1445	313655
H-162A	9018	1446-1447	313656
H-163A	9018	1448-1449	313657
H-164A	9018	1450-1451	313658
H-165A	9018	1452-1453	313659
H-166A	9018	1454-1455	313660
H-167A	9018	1456-1457	313661
H-168A	9018	1458-1459	313662
H-169A	9018	1460-1461	313663
H-170A	9018	1462-1463	313664
H-171A	9018	1464-1465	313665
H-177A	9018	1476-1477	313671
H-178A	9018	1478-1479	313672
H-179A	9018	1480-1481	313673
H-180A	9018	1482-1483	313674
H-181A	9018	1484-1485	313675
H-182A	9018	1486-1487	313676
H-183A	9018	1488-1489	313677
H-187A	9018	1490-1491	313678
H-188A	9018	1492-1493	313679
H-189A	9018	1494-1495	313680
H-190A	9018	1496-1497	313681
H-191A	9018	1498-1499	313682
H-192A	9018	1500-1501	313683
H-194A	9018	1502-1503	313684
H-195A	9018	1504-1505	313685
H-196A	9018	1506-1507	313686
H-197A	9018	1508-1509	313687
H-198A	9018	1510-1511	313688

ENTERED IN COMPUTER

RE 10/1/2002

PHOENIX, ARIZONA

2002 AUG 15 P 4: 02

RECEIVED  
BLM STATE OFFICE

45

Name of Claim	Book	Page Nos.	BLM Serial No.
H-199A	9018	1512-1513	313689
Hope 201	9792	2826-2827	330891
Hope 201A	9922	1016	330892
Hope 202	9792	2830-2831	330893
Hope 203	9792	2832-2833	330894
Hope 204	9792	2834-2835	330895
Hope 205	9792	2836-2837	330896
Hope 206	9792	2838-2839	330897
Hope 207	9792	2840-2841	330898
Hope 208	9792	2842-2843	330899
Hope 209	9792	2844-2845	330900
Hope 210	9792	2846-2847	330901
Hope 211	9792	2848-2849	330902
Hope 212	9792	2850-2851	330903
Hope 213	9792	2852-2853	330904
Hope 214	9792	2854-2855	330905
Hope 215	9792	2856-2857	330906
Hope 216	9792	2858-2859	330907
Hope 222	9797	2864-2865	330910
Hope 223	9797	2866-2867	330911
Hope 224	9797	2868-2869	330912
Hope 225	9797	2870-2871	330913
Hope 226A	9865	1328-1329	330914
Hope 227A	9865	1330-1331	330915
Hope 228A	9865	1332-1333	330916
Hope 229A	9865	1334-1335	330917
Hope 230	9797	2880-2881	330918
Hope 231	9797	2882-2883	330919
Hope 232	9797	2884-2885	330920
Hope 233	9797	2886-2887	330921
Hope 234	9797	2888-2889	330922
Hope 235	9797	2890-2891	330923
Hope 236	9797	2892-2893	330924
Hope 237	9797	2894-2895	330925
Hope 238	9797	2896-2897	330926
Hope 239	9797	2898-2899	330927
Hope 240	9797	2900-2901	330928
Hope 241	9797	2902-2903	330929
Hope 242	9797	2904-2905	330930
Hope 243	9797	2906-2907	330931
Hope 244	9797	2908-2909	330932
Hope 245	9797	2910-2911	330933
Hope 246	9797	2912-2913	330934
Hope 250	9797	2914-2915	330935
Hope 251	9797	2916-2917	330936

ENTERED IN COMPUTER  
10/1/2002 RE

RECEIVED  
STATE OFFICE  
15 P 4: 02  
ARIZONA  
95

Name of Claim	Book	Page Nos.	BLM Serial No.
Hope 252	9797	2918-2919	330937
Hope 253	9797	2920-2921	330938
Hope 254	9797	2922-2923	330939
Hope 255	9797	2924-2925	330940
Hope 256	9797	2926-2927	330941
Hope 257	9797	2928-2929	330942
Elk 47 Relocated	9797	2930-2931	330943
H-172B Relocated	9865	1336-1337	331308
H-173B Relocated	9865	1338-1339	331309
H-174B Relocated	9865	1340-1341	331310
H-175B Relocated	9865	1342-1343	331311
H-176B Relocated	9865	1344-1345	331312

All of said claims are located in Sections 1, 2, 11, 12, 13, 14, 24, 25, and 36, Township 18 South, Range 15 East; Sections 5, 6, 7, 8, 9, 16, 17, 18, 19, 20, 21, 28, 29, 30, 31, 32 and 33, Township 18 South, Range 16 East; Sections 4, 5, 6, 7, 8, and 9, Township 19 South, Range 16 East; and Sections 1 and 2, Township 19 South, Range 15 East; G&SRB&M

850 claims @ \$100/each = \$85,000.00

12

ENTERED IN COMPUTER

RS 10/1/2002

RECEIVED  
BLM ARIZONA

2002 AUG 15 P 4: 02

RECEIVED  
BLM STATE OFFICE

**United States Department of the Interior**  
**Bureau of Land Management**  
 BUSINESS & SUPPORT SVCS DIV  
 222 N CENTRAL AVE  
 PHOENIX, AZ 85004 -2203  
 Phone: (602) 417-9200

Receipt	
No:	541735

<b>Transaction #:</b> 566295
<b>Date of Transaction:</b> 08/16/2002
<b>CUSTOMER:</b> ASARCO PO BOX 5747 TUCSON,AZ 85703

LINE #	QTY	DESCRIPTION	REMARKS	UNIT PRICE	TOTAL
1	1.00	LOCATABLE MINERALS / MINING CLAIMS-NOT NEW-UNADJUD,ONE AUTH NO. ONLY / MINING CLAIM MONEY RECEIVED (455) <b>CASES: AMC2198/\$85000.00</b>	MAINT 2003 (850)	- n/a -	85000.00
<b>TOTAL:</b>					<b>\$85,000.00</b>

PAYMENT INFORMATION					
1	AMOUNT:	\$85,000.00	POSTMARKED:	N/A	
	TYPE:	CHECK	RECEIVED:	08/16/2002	
	CHECK NO:	14393			
	NAME:	ASARCO PO BOX 5747 TUCSON AZ 85703			

REMARKS

This receipt was generated by the automated BLM Collections and Billing System and is a paper representation of a portion of the official electronic record contained therein.

Receipt No. 536403

LEAD FILE #'S \_\_\_\_\_

Trans No. 560804

2194, 5916, 16965, 18898,  
19084, 19271, 19323, 19638,

20345, 20511, 20667, 21092,  
21291, 21772, 21879, 26586, 52606

AMC Number	Code	Amount
2194-2195		200
5923-5924		200
16975-16977		300
16979-16980		200
16982-16992		1100
16994-16999		600
18898-18913		1600
18916		100
18918		100
18920-18948		2900
19084		100
19086		100
19088		100
19090		100
19092		100
19094		100
<b>TOTAL:</b>		<b>\$7,900</b>

AMC Number	Code	Amount
19096		100
19098		100
19100		100
19102		100
19104		100
19106		100
19108		100
19110-19112		300
19114-19115		200
19271-19327		5700
19638-19680		4300
20345-20366		2200
20372-20384		1300
20387-20389		300
20511-20533		2300
20535		100
<b>TOTAL:</b>		<b>\$17,400</b>

Date of Doc 8/8/02

Date Entered: 9/24/02 AB

Date of Rec't " "

Date Verified: " "

Amount Rec'd 43,800.00

Sent to Accts: " "

Amount Earned 43,800.00

Date Earned: \_\_\_\_\_

- 480 POL
- 481 NOI
- 482 MAINT
- 396 TRANS
- 635 AMEND

NOTES:

Continued on  
Next page

Receipt No. 536403

Trans No. 569804

LEAD FILE #'S

*See 1st page*

Continuation

AMC Number	Code	Amount
20538		100
20540-20559		2,000
20667-20738		7,200
21092-21104		1,300
21109-21113		500
21116-21123		800
21292-21293		200
21295-21298		400
21301		100
21326		100
21329-21330		200
21334-21337		400
21339		100
21344-21346		300
21772-21780		900
21782		100
<b>TOTAL:</b>		<b>\$14,700</b>

AMC Number	Code	Amount
21784-21796		1,300
21806-21814		900
21910-21911		200
21916-21918		300
26586-26588		300
52606-52613		800
<b>TOTAL:</b>		<b>\$3,800</b>

Date of Doc \_\_\_\_\_

Date of Rec't \_\_\_\_\_

Amount Rec'd \_\_\_\_\_

Amount Earned \_\_\_\_\_

Date Entered: \_\_\_\_\_

Date Verified: \_\_\_\_\_

Sent to Accts: \_\_\_\_\_

Date Earned: \_\_\_\_\_

- 480 POL
- 481 NOI
- 482 MAINT
- 396 TRANS
- 635 AMEND

*See 1st page*

NOTES:

*See 1st page*





One North Central Avenue, Phoenix, AZ 85004 • (602) 366-8100

August 8, 2002

Bureau of Land Management  
Department of the Interior  
222 North Central Avenue  
Phoenix, Arizona 85004-2203

Re: 2002/2003 Maintenance Fees for Unpatented Mining Claims  
Phelps Dodge Sierrita, Inc., formerly known as Cyprus Sierrita Corporation

Dear Sir or Madam:

Enclosed is our notice to retain and maintain the 438 unpatented lode claims and/or mill sites listed on Exhibit A. Also, enclosed is our check for \$43,800.00 as payment of the annual maintenance fees for these claims.

Please return the date-stamped original of the notice and Exhibit A along with a receipt of payment to the following address:

Phelps Dodge Corporation  
Attn: Jan Leavell  
One North Central Ave., 17<sup>th</sup> Floor  
Phoenix, AZ 85004

If you have any questions, please do not hesitate to contact me at 602-366-8152.

Sincerely,

Janice Leavell  
Senior Resource Specialist  
Environment, Land & Water

Enclosures

SIE-900-0001-PIMA

RECEIVED  
B.L.M. AZ STATE OFFICE  
2002 AUG - 8 P 2: 34  
PHOENIX, ARIZONA

ENTERED INTO COMPUTER

9/24/02 AB

August 8, 2002

Bureau of Land Management  
Department of the Interior  
222 North Central Avenue  
Phoenix, Arizona 85004-2203


RECEIVED  
BLM. AZ STATE OFFICE  
2002 AUG -8 P 2:34  
PHOENIX, ARIZONA

**NOTICE OF INTENT TO HOLD MINING CLAIMS**

Re: Payment of Annual Claim Maintenance Fee

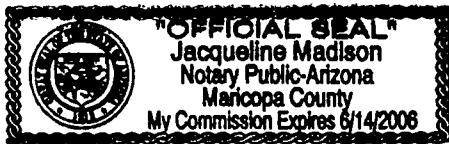
Dear Sir or Madam:

This will serve as notice that Phelps Dodge Sierrita, Inc., formerly known as Cyprus Sierrita Corporation, whose address for purposes of this filing is Environment, Land and Water Department, One North Central Ave., 17<sup>th</sup> Floor, Phoenix, Arizona 85004, intends to hold the mining claims and/or mill sites described on Exhibit A attached hereto for the assessment year ending at 12 o'clock, noon, on September 1, 2003 by payment of the annual maintenance fee of \$100 per claim or site. Payment of such amount is made herewith for such assessment year for each of the claims and sites, the name, and BLM serial number with the book and page or index number of recording of the location notice in the official records of Pima County, Arizona, of which, is set forth on Exhibit A attached hereto and by this reference incorporated herein.

  
\_\_\_\_\_  
Donald A. Stillwell for  
Phelps Dodge Sierrita, Inc.

State of Arizona        )  
                                  ) ss.  
County of Maricopa    )

The foregoing instrument was acknowledged before me on August 8, 2002, by Donald A. Stillwell, agent of Phelps Dodge Sierrita, Inc.



  
\_\_\_\_\_  
Notary Public

ENTERED INTO COMPUTER

9/24/02 AB

#43,800<sup>00</sup>  
438  
TR

# EXHIBIT A

Unpatented mining claims and mill sites located in the Pima Mining District, Pima County, Arizona.  
Project: Twin Buttes

BLM SERIAL #	Claim Name	Original Recording		Amended Recording		Map Location Reference		
		Book	Page	Book	Page	Sec	Twshp	Rnge
A MC 16975	EMMONS 40	3082	160	5649	560	21	T17S	R13E
A MC 16976	EMMONS 41	949	413	5649	561	21	T17S	R13E
A MC 16977	EMMONS 42	949	414	5649	562	21	T17S	R13E
A MC 16979	BERT #24	3082	162	3288	144	21	T17S	R13E
A MC 16980	BERT #25	3082	163	3288	145	21	T17S	R13E
A MC 16982	BERT #29	2799	199	5649	574	29	T17S	R13E
A MC 16983	BERT #30	2799	200	5649	575	28	T17S	R13E
A MC 16984	BERT #36 A	5649	576			21	T17S	R13E
A MC 16985	BERT #37	3288	147	5649	577	28	T17S	R13E
A MC 16986	PHOENIX #7	3816	48	5649	564	20	T17S	R13E
A MC 16987	PHOENIX #8	3816	49	5649	565	20	T17S	R13E
A MC 16988	PHOENIX #9 A	5649	566			21	T17S	R13E
A MC 16989	PHOENIX #10 A	5649	567			21	T17S	R13E
A MC 16990	PHOENIX #52	3706	537	5649	568	21	T17S	R13E
A MC 16991	PHOENIX #54	3706	539	5649	569	21	T17S	R13E
A MC 16992	PHOENIX #55	3706	540	5649	570	21	T17S	R13E
A MC 16994	TAN #1	2220	157	5649	578	29	T17S	R13E
A MC 16995	TAN 2	2220	158	5649	579	29	T17S	R13E
A MC 16996	TAN #3	2220	159	5649	580	28	T17S	R13E
A MC 16997	TAN #5	2220	161	5649	581	28	T17S	R13E
A MC 16998	TAN 7	2238	308	5649	582	28	T17S	R13E
A MC 16999	TAN #8	2238	307	5649	583	28	T17S	R13E
A MC 18898	NORTH NO. 9	2220	224			33	T17S	R13E
A MC 18899	NORTH NO. 10	2220	225			33	T17S	R13E
A MC 18900	NORTH NO. 11	2220	226			33	T17S	R13E
A MC 18901	NORTH NO. 12	2220	227			33	T17S	R13E
A MC 18902	NORTH NO. 13	2220	228			33	T17S	R13E
A MC 18903	NORTH NO. 14	2220	229			33	T17S	R13E
A MC 18904	NORTH NO. 15	2220	230			33	T17S	R13E
A MC 18905	NORTH NO. 16	2220	231			33	T17S	R13E
A MC 18906	NORTH NO. 17	2220	232			33	T17S	R13E
A MC 18907	NORTH NO. 18	2220	233			33	T17S	R13E
A MC 18908	NORTH NO. 19	2220	234			33	T17S	R13E
A MC 18909	NORTH NO. 20	2220	235			33	T17S	R13E
A MC 18910	NORTH NO. 21	2220	236			33	T17S	R13E
A MC 18911	NORTH NO. 22	2220	237			33	T17S	R13E
A MC 18912	NORTH NO. 23	2220	238			33	T17S	R13E
A MC 18913	NORTH NO. 24	2220	239			33	T17S	R13E
A MC 18916	NORTH NO. 32	2220	353	3934	512	3	T18S	R13E
A MC 18918	NORTH NO. 34	2220	355	3934	514	3	T18S	R13E
A MC 18920	NORTH NO. 36	2220	357	3934	516	3	T18S	R13E
A MC 18921	NORTH NO. 37	2220	358	3934	517	3	T18S	R13E
A MC 18922	NORTH NO. 38	2220	359	3934	518	3	T18S	R13E
A MC 18923	NORTH NO. 39	2220	360	3934	519	3	T18S	R13E
A MC 18924	NORTH NO. 40	2220	361	3934	520	3	T18S	R13E
A MC 18925	NORTH NO. 41	2220	362	3934	521	3	T18S	R13E
A MC 18926	NORTH NO. 42	2220	363	3934	522	3	T18S	R13E

PHOENIX, ARIZONA  
 RECEIVED  
 L.M. ARIZONA STATE OFFICE  
 AUG 8 2002 P 2: 34

ENTERED INTO COMPUTER  
 8/9/02

# EXHIBIT A

Unpatented mining claims and mill sites located in the Pima Mining District, Pima County, Arizona.  
 Project: Twin Buttes

BLM SERIAL #	Claim Name	Original Recording		Amended Recording		Map Location Reference		
		Book	Page	Book	Page	Sec	Twshp	Rnge
A MC 18927	NORTH NO. 43	2220	364	3934	523	3	T18S	R13E
A MC 18928	W. G. 13	1629	492			33	T17S	R13E
A MC 18929	W. G. 15	1629	494			33	T17S	R13E
A MC 18930	W. G. 17	1629	496			33	T17S	R13E
A MC 18931	W. G. 19	1629	498			4	T18S	R13E
A MC 18932	W. G. 21	1629	500			4	T18S	R13E
A MC 18933	W. G. 22	1629	501			4	T18S	R13E
A MC 18934	W. G. 23	1629	502			4	T18S	R13E
A MC 18935	W. G. 24	1629	503			4	T18S	R13E
A MC 18936	W. G. 25	1629	504			4	T18S	R13E
A MC 18937	W. G. 26	1629	505			4	T18S	R13E
A MC 18938	W. G. 27	1629	506			4	T18S	R13E
A MC 18939	W. G. 28	1629	507			4	T18S	R13E
A MC 18940	W. G. 29	1629	508			4	T18S	R13E
A MC 18941	W. G. 30	1629	509			4	T18S	R13E
A MC 18942	W. G. 31	1629	510			4	T18S	R13E
A MC 18943	W. G. 32	1629	511			4	T18S	R13E
A MC 18944	W. G. 33	1629	512			4	T18S	R13E
A MC 18945	W. G. 34	1629	513			4	T18S	R13E
A MC 18946	W. G. 35	1629	514			4	T18S	R13E
A MC 18947	W. G. 36	1629	515	3934	524	4	T18S	R13E
A MC 18948	W. G. 37	3934	525			4	T18S	R13E
A MC 19084	RICH #1	2233	4	3934	532	34	T17S	R13E
A MC 19086	RICH #3	2233	6	3934	534	34	T17S	R13E
A MC 19088	RICH #5	2233	8	3934	536	34	T17S	R13E
A MC 19090	RICH #7	2233	10	3934	538	27	T17S	R13E
A MC 19092	RICH #9	2233	12	3934	540	27	T17S	R13E
A MC 19094	RICH #11	2233	14	3934	542	27	T17S	R13E
A MC 19096	RICH #13	2233	16			27	T17S	R13E
A MC 19098	RICH #15	2233	18			27	T17S	R13E
A MC 19100	RICH #17	2233	20			27	T17S	R13E
A MC 19102	RICH #19	2233	22	3934	544	27	T17S	R13E
A MC 19104	RICH #21	2233	24	3934	546	27	T17S	R13E
A MC 19106	RICH #23	2233	26	3934	548	27	T17S	R13E
A MC 19108	RICH #25	2233	28	3934	550	27	T17S	R13E
A MC 19110	RICH #27	2233	30	3934	552	34	T17S	R13E
A MC 19111	RICH #28	2233	31	3934	553	34	T17S	R13E
A MC 19112	RICH #29	2233	32	3934	554	34	T17S	R13E
A MC 19114	RICH #31	2241	553	3934	556	34	T17S	R13E
A MC 19115	RICH #32	2241	554	3934	557	34	T17S	R13E
A MC 19271	ERIC #1	2220	168			33	T17S	R13E
A MC 19272	ERIC #2	2220	169			33	T17S	R13E
A MC 19273	ERIC #3	2220	170			33	T17S	R13E
A MC 19274	ERIC #4	2220	171			33	T17S	R13E
A MC 19275	ERIC 5	2220	172			33	T17S	R13E
A MC 19276	ERIC 6	2220	173			33	T17S	R13E
A MC 19277	ERIC 9	2220	174			34	T17S	R13E

RECEIVED  
 BLM AZ STATE OFFICE  
 AUG - 8 P 2: 34  
 PHOENIX, ARIZONA

ENTERED INTO COMPUTER  
 8/9/02

# EXHIBIT A

Unpatented mining claims and mill sites located in the Pima Mining District, Pima County, Arizona.  
 Project: Twin Buttes

BLM SERIAL #	Claim Name	Original Recording		Amended Recording		Map Location Reference		
		Book	Page	Book	Page	Sec	Twshp	Rnge
A MC 19278	ERIC 10	2220	175			34	T17S	R13E
A MC 19279	ERIC 11	2220	176			34	T17S	R13E
A MC 19280	ERIC 12	2220	177			34	T17S	R13E
A MC 19281	ERIC 13	2220	178			34	T17S	R13E
A MC 19282	ERIC 14	2220	179			34	T17S	R13E
A MC 19283	ERIC 15	2220	180			34	T17S	R13E
A MC 19284	ERIC 16	2220	181			34	T17S	R13E
A MC 19285	ERIC 17	2220	182	3934	526	34	T17S	R13E
A MC 19286	ERIC 18	2220	183	3934	527	34	T17S	R13E
A MC 19287	ERIC 19	2220	184	3934	528	3	T18S	R13E
A MC 19288	ERIC 20	2220	185	3934	529	3	T18S	R13E
A MC 19289	ERIC 21	2220	186	3934	530	3	T18S	R13E
A MC 19290	ERIC 22	2220	187	3934	531	3	T18S	R13E
A MC 19291	ERIC 23	2220	188			34	T17S	R13E
A MC 19292	ERIC 24	2220	189			34	T17S	R13E
A MC 19293	ERIC 25	2220	190			34	T17S	R13E
A MC 19294	ERIC 26	2220	191			34	T17S	R13E
A MC 19295	ERIC 27	2220	192			34	T17S	R13E
A MC 19296	ERIC 28	2220	193			34	T17S	R13E
A MC 19297	ERIC 29	2220	194			34	T17S	R13E
A MC 19298	ERIC 30	2220	195			34	T17S	R13E
A MC 19299	ERIC 31	2220	196			27	T17S	R13E
A MC 19300	ERIC 32	2220	197			27	T17S	R13E
A MC 19301	ERIC 33	2220	198			27	T17S	R13E
A MC 19302	ERIC 34	2220	199			27	T17S	R13E
A MC 19303	ERIC 35	2220	200			27	T17S	R13E
A MC 19304	ERIC 36	2220	201			27	T17S	R13E
A MC 19305	ERIC 37	2220	202			27	T17S	R13E
A MC 19306	ERIC 38	2220	203			27	T17S	R13E
A MC 19307	ERIC 39	2220	204			27	T17S	R13E
A MC 19308	ERIC 40	2220	205			27	T17S	R13E
A MC 19309	ERIC 41	2220	206			27	T17S	R13E
A MC 19310	ERIC 42	2220	207			27	T17S	R13E
A MC 19311	ERIC 43	2220	208	3288	143	28	T17S	R13E
A MC 19312	ERIC 44	2220	209			28	T17S	R13E
A MC 19313	ERIC 45	2238	306			27	T17S	R13E
A MC 19314	ERIC 46	2238	305			27	T17S	R13E
A MC 19315	ERIC 47	2238	304			27	T17S	R13E
A MC 19316	ERIC 48	2238	303			27	T17S	R13E
A MC 19317	ERIC 49	2238	302			27	T17S	R13E
A MC 19318	ERIC 50	2238	301			27	T17S	R13E
A MC 19319	ERIC 51	2238	300			28	T17S	R13E
A MC 19320	ERIC 52	2238	299			28	T17S	R13E
A MC 19321	ERIC 53	2238	298			28	T17S	R13E
A MC 19322	ERIC 54	2238	297			28	T17S	R13E
A MC 19323	PHOENIX #57	3706	542			22	T17S	R13E
A MC 19324	PHOENIX #59	3706	544			22	T17S	R13E

RECEIVED  
 B.L.M. AZ STATE OFFICE  
 PHOENIX, ARIZONA  
 AUG - 8 - 2002 P 2:30 PM

ENTERED INTO COMPUTER  
 9/20/02 gfb

**EXHIBIT A**

Unpatented mining claims and mill sites located in the Pima Mining District, Pima County, Arizona.  
Project: Twin Buttes

BLM SERIAL #	Claim Name	Original Recording		Amended Recording		Map Location Reference		
		Book	Page	Book	Page	Sec	Twshp	Rnge
A MC 19325	PHOENIX #61	3706	546			22	T17S	R13E
A MC 19326	PHOENIX #63	3706	548			22	T17S	R13E
A MC 19327	PHOENIX #65	3706	550			22	T17S	R13E
A MC 19638	VAN BUREN	2428	269			32	T17S	R13E
A MC 19639	REPUBLIC NO. 18	2428	323			31	T17S	R13E
A MC 19640	REPUBLIC NO. 19	2428	321			31	T17S	R13E
A MC 19641	REPUBLIC NO. 20	2428	319			31	T17S	R13E
A MC 19642	REPUBLIC NO. 21	2428	320			31	T17S	R13E
A MC 19643	REPUBLIC NO. 22	2428	318			31	T17S	R13E
A MC 19644	REPUBLIC NO. 23	2428	317			31	T17S	R13E
A MC 19645	REPUBLIC NO. 24	2428	316			31	T17S	R13E
A MC 19646	REPUBLIC NO. 56	2428	334			31	T17S	R13E
A MC 19647	JANUARY #3	848	571			32	T17S	R13E
A MC 19648	JANUARY #4	848	572			32	T17S	R13E
A MC 19649	JANUARY #5	848	573			32	T17S	R13E
A MC 19650	JANUARY #6	848	574			32	T17S	R13E
A MC 19651	JANUARY #11	848	575			32	T17S	R13E
A MC 19652	JANUARY #42	848	582			32	T17S	R13E
A MC 19653	JANUARY #43	848	583			32	T17S	R13E
A MC 19654	JANUARY NO. 52	2200	211	2428	279	4	T18S	R13E
A MC 19655	JANUARY NO. 53	2200	212			4	T18S	R13E
A MC 19656	JANUARY #54	893	337			4	T18S	R13E
A MC 19657	JANUARY# 63	893	346			32	T17S	R13E
A MC 19658	JANUARY # 64	893	347			32	T17S	R13E
A MC 19659	JANUARY # 65	893	348			32	T17S	R13E
A MC 19660	JANUARY #66	893	349			32	T17S	R13E
A MC 19661	JANUARY TRIANGLE	904	391			32	T17S	R13E
A MC 19662	ARCTURUS	896	156			32	T17S	R13E
A MC 19663	BETELGEUSE	896	157			32	T17S	R13E
A MC 19664	CANIS	896	158			32	T17S	R13E
A MC 19665	CASSIOPEA	896	159			32	T17S	R13E
A MC 19666	EARTH	896	160			32	T17S	R13E
A MC 19667	JUPITER	896	161			32	T17S	R13E
A MC 19668	MARS	896	162			32	T17S	R13E
A MC 19669	MERCURY	896	163			32	T17S	R13E
A MC 19670	NEPTUNE	896	164			32	T17S	R13E
A MC 19671	ORION	896	165			32	T17S	R13E
A MC 19672	PLEADES	896	166			32	T17S	R13E
A MC 19673	PLUTO	896	167			32	T17S	R13E
A MC 19674	POLARIS	896	168			32	T17S	R13E
A MC 19675	SATURN	896	169			32	T17S	R13E
A MC 19676	URANUS	896	170			32	T17S	R13E
A MC 19677	VENUS	896	171			32	T17S	R13E
A MC 19678	ARGUS	898	40			32	T17S	R13E
A MC 19679	CAPRICORN	898	44			32	T17S	R13E
A MC 19680	ANDROMEDA	898	45			32	T17S	R13E
A MC 20345	NOVEMBER #1	2428	340			31	T17S	R13E

PHOENIX, ARIZONA

RECEIVED  
B.L.M. AZ STATE OFFICE  
2002 AUG - 8 P 2: 31

ENTERED INTO COMPUTER  
SB-eq/hc/b

25

**EXHIBIT A**

Unpatented mining claims and mill sites located in the Pima Mining District, Pima County, Arizona.  
Project: Twin Buttes

BLM SERIAL #	Claim Name	Original Recording		Amended Recording		Map Location Reference		
		Book	Page	Book	Page	Sec	Twshp	Rnge
A MC 20346	NOVEMBER #4	2428	341			36	T17S	R12E
A MC 20347	NOVEMBER #5	2428	342			36	T17S	R12E
A MC 20348	NOVEMBER #8	2428	343			36	T17S	R12E
A MC 20349	NOVEMBER #9	2428	344			31	T17S	R13E
A MC 20350	NOVEMBER #11	2428	337			31	T17S	R13E
A MC 20351	NOVEMBER 18	908	589	2428	339	31	T17S	R13E
A MC 20352	NOVEMBER #19	2428	338			31	T17S	R13E
A MC 20353	NOVEMBER #20	2428	336			31	T17S	R13E
A MC 20354	NOVEMBER FRACTION NO. 1	846	106	888	353	6	T18S	R13E
A MC 20355	NOVEMBER FRACTION NO. 2	846	107	888	354	6	T18S	R13E
A MC 20356	LUNIK	2428	332			31	T17S	R13E
A MC 20357	LAIKA	2428	333			31	T17S	R13E
A MC 20358	SPUTNIK	2428	335			31	T17S	R13E
A MC 20359	EXPLORER	2428	331			6	T18S	R13E
A MC 20360	MARCH #1	846	125			36	T17S	R12E
A MC 20361	MARCH #2	843	152			36	T17S	R12E
A MC 20362	MARCH #3	843	153			36	T17S	R12E
A MC 20363	MARCH #4	843	154			36	T17S	R12E
A MC 20364	MARCH #5	846	126			36	T17S	R12E
A MC 20365	MARCH #6	843	155			36	T17S	R12E
A MC 20366	MARCH #7	843	156			36	T17S	R12E
A MC 20372	SCORPIO	75	219			6	T18S	R13E
A MC 20373	SCORPIO NO. 2	75	282			1	T18S	R12E
A MC 20374	SCORPIO TRIANGLE	76	349			6	T18S	R13E
A MC 20375	"WELL"	74	575			6	T18S	R13E
A MC 20376	WELL #2	74	576			6	T18S	R13E
A MC 20377	WELL 3	363	268			6	T18S	R13E
A MC 20378	WELL 4	363	269			6	T18S	R13E
A MC 20379	WELL NO. 5	2124	52	2133	577	6	T18S	R13E
A MC 20380	WELL 6	466	70			6	T18S	R13E
A MC 20381	WELL 7	2428	292			6	T18S	R13E
A MC 20382	WELL NO 8	724	502			6	T18S	R13E
A MC 20383	WELL NO 9	724	503			6	T18S	R13E
A MC 20384	WELL NO. 10	2428	293			6	T18S	R13E
A MC 20387	SNAFU TRIANGLE	908	587			6	T18S	R13E
A MC 20388	APRIL FRACTION	846	127	2886	224	1	T18S	R12E
A MC 20389	MAY FRACTION	846	124	2886	225	1	T18S	R12E
A MC 20511	JUNE #3	840	342	2886	228	1	T18S	R12E
A MC 20512	JUNE 3-A	3486	105			1	T18S	R12E
A MC 20513	JUNE #4	3486	106			1	T18S	R12E
A MC 20514	JUNE #5	3486	107			1	T18S	R12E
A MC 20515	JUNE NO. 6	3486	108			1	T18S	R12E
A MC 20516	JUNE #7	840	348			1	T18S	R12E
A MC 20517	JUNE #8	840	347			1	T18S	R12E
A MC 20518	JUNE NO. 9	840	348			1	T18S	R12E
A MC 20519	JUNE NO. 10	840	349			1	T18S	R12E
A MC 20520	JUNE NO. 11	840	350			1	T18S	R12E

ENTERED INTO COMPUTER

9/24/02 AB

PHOENIX, ARIZONA

2002 AUG - 8 P 2: 34

B.L.M. AZ STATE OFFICE

RECEIVED

2509

25

**EXHIBIT A**

Unpatented mining claims and mill sites located in the Pima Mining District, Pima County, Arizona.  
Project: Twin Buttes

BLM SERIAL #	Claim Name	Original Recording		Amended Recording		Map Location Reference		
		Book	Page	Book	Page	Sec	Twshp	Rnge
A MC 20521	JUNE # 12	840	351			1	T18S	R12E
A MC 20522	JUNE NO. 13	842	5	2509	313	1	T18S	R12E
A MC 20523	JUNE 14	842	6			1	T18S	R12E
A MC 20524	JUNE # 15	842	7	2876	182	1	T18S	R12E
A MC 20525	JUNE# 16	842	8			1	T18S	R12E
A MC 20526	JUNE# 17	842	9			1	T18S	R12E
A MC 20527	JUNE# 18	842	10			1	T18S	R12E
A MC 20528	JUNE# 19	842	11			1	T18S	R12E
A MC 20529	JUNE# 20	842	12			1	T18S	R12E
A MC 20530	JUNE# 21	842	13			1	T18S	R12E
A MC 20531	JUNE# 22	842	14			1	T18S	R12E
A MC 20532	JUNE #23	2876	183			12	T18S	R12E
A MC 20533	JUNE# 24	842	16			1	T18S	R12E
A MC 20535	JUNE# 26	843	149			12	T18S	R12E
A MC 20538	JUNE # 30	2670	188			1	T18S	R12E
A MC 20540	JULY # 1	842	17			7	T18S	R13E
A MC 20541	JULY# 2	842	18			7	T18S	R13E
A MC 20542	JULY# 3	842	19			7	T18S	R13E
A MC 20543	JULY#4	842	20			7	T18S	R13E
A MC 20544	JULY# 5	842	21			7	T18S	R13E
A MC 20545	JULY# 6	842	22			7	T18S	R13E
A MC 20546	JULY# 7	842	23			7	T18S	R13E
A MC 20547	JULY# 8	842	24			7	T18S	R13E
A MC 20548	JULY # 9	842	25			7	T18S	R13E
A MC 20549	JULY# 10	842	26			7	T18S	R13E
A MC 20550	JULY #11	847	529			7	T18S	R13E
A MC 20551	JULY # 12	847	530			7	T18S	R13E
A MC 20552	JULY # 13	847	531			7	T18S	R13E
A MC 20553	JULY# 14	847	532			7	T18S	R13E
A MC 20554	JULY # 15	847	533			7	T18S	R13E
A MC 20555	JULY # 16	847	534			7	T18S	R13E
A MC 20556	JULY # 17	847	535			7	T18S	R13E
A MC 20557	JULY # 18	847	536			7	T18S	R13E
A MC 20558	JULY #19	847	537			7	T18S	R13E
A MC 20559	JULY #20	847	538			7	T18S	R13E
A MC 20667	PETRO #1	76	151			29	T17S	R13E
A MC 20668	PETRO #2	76	152			29	T17S	R13E
A MC 20669	PETRO #3	833	515			29	T17S	R13E
A MC 20670	PETRO # 4	833	516			29	T17S	R13E
A MC 20671	PETRO # 5	833	517			29	T17S	R13E
A MC 20672	PETRO # 6	833	518			29	T17S	R13E
A MC 20673	PETRO # 7	833	519			29	T17S	R13E
A MC 20674	PETRO # 8	833	520			29	T17S	R13E
A MC 20675	PETRO # 9	833	521			29	T17S	R13E
A MC 20676	PETRO # 10	833	522			29	T17S	R13E
A MC 20677	PETRO # 11	833	523			29	T17S	R13E
A MC 20678	PETRO # 12	833	524			29	T17S	R13E

PHOENIX, ARIZONA

2002 AUG - 8 P 2: 34

RECEIVED  
B.L.M. AZ STATE OFFICEENTERED INTO COMPUTER  
7/24/02 qb



**EXHIBIT A**

Unpatented mining claims and mill sites located in the Pima Mining District, Pima County, Arizona.  
Project: Twin Buttes

BLM SERIAL #	Claim Name	Original Recording		Amended Recording		Map Location Reference		
		Book	Page	Book	Page	Sec	Twshp	Rnge
A MC 20679	PETRO # 13	833	525			29	T17S	R13E
A MC 20680	PETRO # 14	833	526			29	T17S	R13E
A MC 20681	PETRO # 15	833	527			29	T17S	R13E
A MC 20682	PETRO NO. 16	899	78			29	T17S	R13E
A MC 20683	VENUS NO. 1	899	79			29	T17S	R13E
A MC 20684	VENUS NO. 2	899	80			29	T17S	R13E
A MC 20685	VENUS NO. 3	899	81			30	T17S	R13E
A MC 20686	VENUS NO. 4	899	82			30	T17S	R13E
A MC 20687	VENUS NO. 5	888	413			30	T17S	R13E
A MC 20688	VENUS NO. 6	888	414			30	T17S	R13E
A MC 20689	VENUS NO. 7	888	415			30	T17S	R13E
A MC 20690	VENUS NO. 8	888	416			30	T17S	R13E
A MC 20691	VENUS NO. 9	888	417			30	T17S	R13E
A MC 20692	VENUS NO. 10	888	418			30	T17S	R13E
A MC 20693	VENUS NO. 11	888	419			30	T17S	R13E
A MC 20694	VENUS NO. 12	888	420			30	T17S	R13E
A MC 20695	VENUS # 13	1897	286			30	T17S	R13E
A MC 20696	VENUS # 14	1897	287			30	T17S	R13E
A MC 20697	VENUS # 15	1897	288			30	T17S	R13E
A MC 20698	TARGET	887	581			29	T17S	R13E
A MC 20699	EAST PETRO NO. 1	912	120			29	T17S	R13E
A MC 20700	EAST PETRO NO. 2	912	121			29	T17S	R13E
A MC 20701	EAST PETRO NO. 3	912	122			28	T17S	R13E
A MC 20702	EAST PETRO NO. 4	912	123			29	T17S	R13E
A MC 20703	EAST PETRO NO. 5	912	124			29	T17S	R13E
A MC 20704	EAST PETRO NO. 6	912	125			28	T17S	R13E
A MC 20705	EAST PETRO NO. 7	912	126			28	T17S	R13E
A MC 20706	EAST PETRO NO. 8	912	127			28	T17S	R13E
A MC 20707	EAST PETRO NO. 9	912	128			28	T17S	R13E
A MC 20708	EAST PETRO NO. 10	912	129			28	T17S	R13E
A MC 20709	EAST PETRO NO. 11	912	130			28	T17S	R13E
A MC 20710	EAST PETRO NO. 12	912	131			28	T17S	R13E
A MC 20711	EAST PETRO NO. 13	912	132			28	T17S	R13E
A MC 20712	EAST PETRO NO. 14	912	133			28	T17S	R13E
A MC 20713	EAST PETRO NO. 15	912	134			28	T17S	R13E
A MC 20714	EAST PETRO NO. 16	912	135			28	T17S	R13E
A MC 20715	EAST PETRO NO. 17	912	136			28	T17S	R13E
A MC 20716	EAST PETRO NO. 18	912	137			28	T17S	R13E
A MC 20717	EAST PETRO NO. 19	912	138			28	T17S	R13E
A MC 20718	EAST PETRO NO. 20	912	139			28	T17S	R13E
A MC 20719	EAST PETRO NO. 21	912	140			28	T17S	R13E
A MC 20720	BERT # 4	2348	340			29	T17S	R13E
A MC 20721	BERT # 5	2523	173			29	T17S	R13E
A MC 20722	SUN #2	1632	437			29	T17S	R13E
A MC 20723	SUN #3	1632	438			29	T17S	R13E
A MC 20724	SUN #4	1632	439			29	T17S	R13E
A MC 20725	SUN #5	1632	440			29	T17S	R13E

PHOENIX, ARIZONA  
2002 AUG - 8 P 2: 34  
RECEIVED  
B.L.M. AZ STATE OFFICE

ENTERED INTO COMPUTER  
9/24/03 ab

**EXHIBIT A**

Unpatented mining claims and mill sites located in the Pima Mining District, Pima County, Arizona.  
Project: Twin Buttes

BLM SERIAL #	Claim Name	Original Recording		Amended Recording		Map Location Reference		
		Book	Page	Book	Page	Sec	Twshp	Rnge
A MC 20726	SUN #203	1632	462			29	T17S	R13E
A MC 20727	SUN #204	1632	463			29	T17S	R13E
A MC 20728	TAN #4	2220	160			28	T17S	R13E
A MC 20729	TAN # 6	2220	162			28	T17S	R13E
A MC 20730	ANN #1	2220	164			28	T17S	R13E
A MC 20731	ANN #2	2220	165			28	T17S	R13E
A MC 20732	ANN #3	2220	166			32	T17S	R13E
A MC 20733	ANN #4	2220	167			32	T17S	R13E
A MC 20734	T#1	2236	323			32	T17S	R13E
A MC 20735	T#2	2236	324			29	T17S	R13E
A MC 20736	MARIA	5719	723			29	T17S	R13E
A MC 20737	MARIA NO. 2	5719	724			29	T17S	R13E
A MC 20738	MARIA NO. 3	5719	725			29	T17S	R13E
A MC 21092	AUGUST #1	842	27			6	T18S	R13E
A MC 21093	AUGUST #2	842	28			6	T18S	R13E
A MC 21094	AUGUST# 3	842	29			6	T18S	R13E
A MC 21095	AUGUST# 4	842	30			6	T18S	R13E
A MC 21096	AUGUST# 5	842	31			6	T18S	R13E
A MC 21097	AUGUST# 6	842	32			6	T18S	R13E
A MC 21098	AUGUST NO. 10	2124	55	2428	294	6	T18S	R13E
A MC 21099	AUGUST# 11	843	162			6	T18S	R13E
A MC 21100	AUGUST #12	843	163	2428	286	6	T18S	R13E
A MC 21101	AUGUST NO. 15	908	592			6	T18S	R13E
A MC 21102	AUGUST NO. 16	908	593			1	T18S	R12E
A MC 21103	AUGUST 17	2428	291			6	T18S	R13E
A MC 21104	GEOLOGIST	2118	264			6	T18S	R13E
A MC 21109	LITTLE DOUGLAS	2428	289			6	T18S	R13E
A MC 21110	CACTUS	908	595			1	T18S	R12E
A MC 21111	HUBERT	485	473			1	T18S	R12E
A MC 21112	JANICE	833	583	871	200	1	T18S	R12E
A MC 21113	CAROL	833	581	871	201	12	T18S	R12E
A MC 21116	DECEMBER NO. 10	908	588	2876	184	30	T17S	R13E
A MC 21117	COPPER HILL NO 2	356	146			31	T17S	R13E
A MC 21118	DOLORES ANN	887	223			31	T17S	R13E
A MC 21119	KAREN FRACTION	904	392			31	T17S	R13E
A MC 21120	ALBERTO	HHH	428	901	25	31	T17S	R13E
A MC 21121	ST. FRANCES	901	26	2946	163	31	T17S	R13E
A MC 21122	VIRGINIA NO. 2	901	27	2946	162	31	T17S	R13E
A MC 21123	TUCSON TRIANGLE	908	586			31	T17S	R13E
A MC 21292	MARY GROUP NO. 2	HHH	89			30	T17S	R13E
A MC 21293	MARY GROUP NO. 3	HHH	59			30	T17S	R13E
A MC 21295	MARY GROUP NO. 6	HHH	62			30	T17S	R13E
A MC 21296	MARY GROUP NO. 7	HHH	69			30	T17S	R13E
A MC 21297	MARY GROUP NO. 8	HHH	64			30	T17S	R13E
A MC 21298	MARY GROUP NO. 9	HHH	65			30	T17S	R13E
A MC 21301	CATHERINE #1	3117	469			25	T17S	R12E
A MC 21326	SERASIO #22	3117	480			25	T17S	R12E

ENTERED INTO COMPUTER

SR eo/h/e/b

47

**EXHIBIT A**

Unpatented mining claims and mill sites located in the Pima Mining District, Pima County, Arizona.  
Project: Twin Buttes

BLM SERIAL #	Claim Name	Original Recording		Amended Recording		Map Location Reference		
		Book	Page	Book	Page	Sec	Twshp	Rnqg
A MC 21329	CHAPULTEPEC	958	214			30	T17S	R13E
A MC 21330	CHAPULTEPEC NO. 1	958	215			30	T17S	R13E
A MC 21334	MISSY # 7	2469	190			25	T17S	R12E
A MC 21335	BERT #1	2348	343			30	T17S	R13E
A MC 21336	BERT #2	2348	342			29	T17S	R13E
A MC 21337	BERT #3	2348	341			32	T17S	R13E
A MC 21339	BERT #7	2523	175			31	T17S	R13E
A MC 21344	APEX NO. 1	899	75			30	T17S	R13E
A MC 21345	THE PASS	908	515			30	T17S	R13E
A MC 21346	JUNCTION	908	516			30	T17S	R13E
A MC 21772	BETTY	1376	327			7	T18S	R13E
A MC 21773	BETTY # 2	1376	328			7	T18S	R13E
A MC 21774	BETTY# 7	1575	330			7	T18S	R13E
A MC 21775	BETTY # 8	1575	331			7	T18S	R13E
A MC 21776	DENISE FRAC. #1	3681	116	3694	88	7	T18S	R13E
A MC 21777	DENISE FRAC. #2	3681	117	3694	89	7	T18S	R13E
A MC 21778	KRISTY FRAC. #1	3681	118	3694	90	7	T18S	R13E
A MC 21779	KRISTY FRAC. #2	3681	119	3694	91	7	T18S	R13E
A MC 21780	KRISTY FRAC. #3	3681	120	3694	92	7	T18S	R13E
A MC 21782	LUCERO # 135-A	1662	381			7	T18S	R13E
A MC 21784	LUCERO # 137 (ABANDENED)	1631	356			7	T18S	R13E
A MC 21785	LUCERO # 138 (ABANDONED)	1630	496			7	T18S	R13E
A MC 21786	LUCERO #139 (ABANDONED)	1630	497			7	T18S	R13E
A MC 21787	LUCERO #140 (ABANDONED)	1630	498			7	T18S	R13E
A MC 21788	LUCERO # 141 (ABANDONED)	1630	499			7	T18S	R13E
A MC 21789	LUCERO # 142 (ABANDONED)	1630	500			7	T18S	R13E
A MC 21790	LUCERO # 143 (ABANDONED)	1630	501			7	T18S	R13E
A MC 21791	LUCERO # 144 (ABANDONED)	1632	93			7	T18S	R13E
A MC 21792	LUCERO # 146	1655	460			7	T18S	R13E
A MC 21793	LUCERO # 147 (ABANDONED)	1632	94			7	T18S	R13E
A MC 21794	LUCERO #148 (ABANDONED)	1632	95			7	T18S	R13E
A MC 21795	MCC-54 PLACER	1644	424			27	T17S	R13E
A MC 21796	MCC-55 PLACER	1644	425			27	T17S	R13E
A MC 21806	JUNE NO. 1	5332	269			1	T18S	R12E
A MC 21807	JUNE NO. 2	5332	270			1	T18S	R12E
A MC 21808	JUNE NO. 3	5332	271			1	T18S	R12E
A MC 21809	JUNE NO. 4	5332	272			1	T18S	R12E
A MC 21810	JUNE NO. 5	5332	273			1	T18S	R12E
A MC 21811	JUNE NO. 6	5332	274			1	T18S	R12E
A MC 21812	JUNE NO. 7	5332	275			1	T18S	R12E
A MC 21813	JUNE NO. 8	5332	276			1	T18S	R12E
A MC 21814	JUNE NO. 9	5332	277			1	T18S	R12E
A MC 21910	FAN # 21	2218	478			30	T17S	R13E
A MC 21911	FAN # 22	2218	479			30	T17S	R13E
A MC 21916	EROS #1	2210	274	5738	695	30	T17S	R13E
A MC 21917	EROS #2	2210	275	5738	696	30	T17S	R13E
A MC 21918	BERT #10	2542	270			30	T17S	R13E

ENTERED INTO COMPUTER  
9/24/02 AB

RECEIVED  
B.L.M. AZ STATE OFFICE  
2002 AUG - 8 P 2:34  
PHOENIX, ARIZONA

**EXHIBIT A**

Unpatented mining claims and mill sites located in the Pima Mining District, Pima County, Arizona.  
Project: Twin Buttes

<u>BLM SERIAL #</u>	<u>Claim Name</u>	<u>Original Recording</u>		<u>Amended Recording</u>		<u>Map Location Reference</u>		
		<u>Book</u>	<u>Page</u>	<u>Book</u>	<u>Page</u>	<u>Sec</u>	<u>Twshp</u>	<u>Rnge</u>
A MC 2194	JANE	5470	888			30	T17S	R13E
A MC 2195	ELLEN	5470	887			30	T17S	R13E
A MC 26586	SUSAN	5835	949			12	T18S	R12E
A MC 26587	SUSAN NO. 2	5835	950			12	T18S	R12E
A MC 26588	SUSAN NO. 3	5835	951			12	T18S	R12E
A MC 52606	ADAMS	2428	313			32	T17S	R13E
A MC 52607	REPUBLIC NO. 12	2428	310			32	T17S	R13E
A MC 52608	REPUBLIC NO. 16	2428	322			31	T17S	R13E
A MC 52609	CAMILLE	2428	200			6	T18S	R13E
A MC 52610	AUGUST 13	2428	283			5	T18S	R13E
A MC 52611	HOOVER	2151	405	2428	287	5	T18S	R13E
A MC 52612	JANUARY #55	893	338			4	T18S	R13E
A MC 52613	JANUARY #61	893	344			4	T18S	R13E
A MC 5923	JUNE #1	5502	835			1	T18S	R12E
A MC 5924	JUNE #2	5502	836			1	T18S	R12E

Total Number of Claims : 438

PHOENIX, ARIZONA

2002 AUG - 8 P 2: 34

RECEIVED  
B.L.M. AZ STATE OFFICE

ENTERED INTO COMPUTER

9/24/02 ab

**United States Department of the Interior**  
**Bureau of Land Management**  
 BUSINESS & SUPPORT SVCS DIV  
 222 N CENTRAL AVE  
 PHOENIX, AZ 85004 -2203  
 Phone: (602) 417-9200

Receipt	
No:	536403

<b>Transaction #:</b> 560804
<b>Date of Transaction:</b> 08/08/2002
<b>CUSTOMER:</b> PHELPS DODGE SIERRITA ONE N CENTRAL PHOENIX, AZ 85004

LINE #	QTY	DESCRIPTION	REMARKS	UNIT PRICE	TOTAL
1	1.00	LOCATABLE MINERALS / MINING CLAIMS-NOT NEW-UNADJUD, ONE AUTH NO. ONLY / MINING CLAIM MONEY RECEIVED (455) <b>CASES:</b> AMC16975/\$43800.00	MAINT 2003 (438)	- n/a -	43800.00
<b>TOTAL:</b>					<b>\$43,800.00</b>

PAYMENT INFORMATION		
1	AMOUNT: \$43,800.00	POSTMARKED: N/A
	TYPE: CHECK	RECEIVED: 08/08/2002
	CHECK NO: 101965	
	NAME: PHELPS DODGE SIERRITA ONE N CENTRAL PHOENIX AZ 85004	

REMARKS

This receipt was generated by the automated BLM Collections and Billing System and is a paper representation of a portion of the official electronic record contained therein.

Receipt No. 366250

LEAD FILE #'S

Trans No. 384888

AMC 332724, 62735,  
35995, 27473, 2194

AMC Number	Code	Amount
2205-2210	482	600.00
27448		100.00
27533		100.00
36005		100.00
36022		100.00
62735		100.00
62744		100.00
62766		100.00
62769		100.00
62770-62774		500.00
62776-62778		300.00
62784		100.00
62788-62789		200.00
332724-332729		600.00
332730-332739		1000.00
332740-332749		1000.00
<b>TOTAL:</b>		\$

AMC Number	Code	Amount
332750-332759	482	1000.00
<b>TOTAL:</b>	482	\$6100.00

Date of Doc 8/27/01

Date of Rec't 8/27/01

Amount Rec'd 6100.00

Amount Earned \$6100.00

Date Entered: 1/3/02 TK

Date Verified: " " RE

Sent to Accts: 2/26/02 RWE

Date Earned: \_\_\_\_\_

- 480 POL
- 481 NOI
- 482 MAINT
- 396 TRANS
- 635 AMEND

NOTES:

RECEIVED  
 B.L.M. AZ STATE OFFICE

2001 AUG 27 P 3: 57

PHOENIX, ARIZONA

After recording, please return to:  
 John C. Lacy  
 DeConcini McDonald Yetwin & Lacy, P.C.  
 2525 E. Broadway Blvd., #200  
 Tucson, AZ 85716

STATE OF ARIZONA                     )  
   ) ss:  
 County of Pima                         )

**CERTIFICATION OF PAYMENT OF MAINTENANCE FEE  
 IN LIEU OF AFFIDAVIT OF ANNUAL ASSESSMENT WORK**

Robert L. Knox, being first duly sworn, deposes and says that:

1. He is the General Partner of Sahuarita Mining 1986, Ltd., a Colorado limited partnership, one of the owners of the following described unpatented lode mining claims situated in Helvetia Mining District, Pima County, Arizona (the "Claims"), the location notices of which are of record in said county, and in the records of the Arizona State Office of the Bureau of Land Management under the file numbers indicated as follows:

<i>Name of Claim</i>	<i>Cty Recds Book</i>	<i>Page</i>	<i>BLM Serial MC No.</i>
WALTHUM	942	87	2205
Amended	5436	812	
FLAT TOP	913	600	2206
Amended	5436	813	
ROUND TOP	914	1	2207
Amended	5436	814	
THE AXE	287	258	2208
Amended	5436	815	
SUZY	934	536	2209
Amended	5436	816	
ALACHUA	916	549	2210
Amended	5436	817	
ELK 32	3368	607	27448
DOE 1	3366	300	27533
ELK 59	3368	634	36005
SHADOW NO. 1	2827	63	36022
BAKER	916	550	62735
LIBERTY	916	559	62744
RUBY	287	256	62766
BOSTON	1750	237	62769
THE ALTA NO. 1	MMM	294	62770
Amended	464	65	

**ENTERED INTO COMPUTER**

TK 11/3/02

AMERICAN NO. 1  
 Amended  
 AMERICAN NO. 2  
 Amended  
 APRICOT  
 Amended  
 FRENCH KING  
 Amended  
 ITALIAN QUEEN  
 Amended  
 SHOVEL  
 Amended  
 FOUR QUEENS  
 CHERRY  
 Amended  
 RAKE  
 HOE

MMM	464	63	62771
MMM	464	64	62772
MMM	464	292	62773
MMM	464	289	62774
MMM	464	67	
MMM	464	291	62776
MMM	464	71	
MMM	464	331	62777
MMM	464	70	
MMM	287	257	62778
MMM	464	330	62784
MMM	3869	66	
MMM	3869	110	62788
MMM	3869	111	62789

RECEIVED  
 B.L. 295 AZ STATE OFFICE  
 2001 AUG 27 P 3:57  
 PIGEONIX, ARIZONA

The Claims are situated in Sections 11, 14, 15, 22 and 23, Township 18 South, Range 15 East, G&SR Meridian.

2. Pursuant to the Sections 10101 (a) and (b) of the Omnibus Budget Reconciliation Act of 1993 (Act of August 10, 1993, 107 Stat. 312), as extended by the Department of the Interior and Related Agencies Appropriations Act of October 21, 1998 (P.L. 105-277) and 43 CFR § 3833.1-5(b), the owner has paid a maintenance fee of \$100 per claim for the assessment year beginning September 1, 2001, and this Certificate is in lieu of an affidavit of performance of annual assessment work or notice of intent to hold.


3. The names and address of the owners of Claims for which this Certificate is prepared are: Helvetia Land and Cattle Co. and Sahuarita Mining 1986, Ltd., 5323 N. Camino Real, Tucson, AZ 85718.

**THIS IS NOT A CHANGE OF ADDRESS**

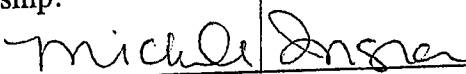
4. The Claims are held and claimed by the owners for the valuable mineral contained therein.

DATED this 27 day of August, 2001.

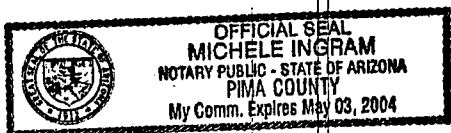
SAHUARITA MINING 1986, LTD.

  
 Robert L. Knox, General Partner

The foregoing instrument was acknowledged before me this 27 day of August, 2001, by Robert L. Knox, General Partner of Sahuarita Mining 1986, Ltd., a Colorado limited partnership, on behalf of the limited partnership.

  
 Michele Ingram  
 Notary Public

I:\Files\docs\KNOX02\880015\FORM\MASS.AFF.99.K





August 23, 2001

Bureau of Land Management  
Arizona State Office  
222 North Central Avenue  
Phoenix, AZ 85004-2203

RE: Mining Claims

Enclosed is a check for maintenance fees at \$100.00 per claim. Times 36 claims equals a total of \$3,600.00. Moneies due before September 01, 2001 for 2002 fees.

Dennis E. Nolen  
HC 70 Box 4610  
Sahuarita, AZ 85629

RECEIVED  
B.L.M. AZ STATE OFFICE

2001 AUG 27 P 3:57

PHOENIX, ARIZONA

RECEIVED  
B.L.M. AZ STATE OFFICE  
CASE CLAIM

2001 AUG 27 P 3:51

<u>SERIAL NUMBER</u>	<u>CLAIM NAME</u>	<u>CLAIMANT'S NAME</u>
A MC 332724	Eagle #12 PHOENIX, ARIZONA	Dennis E. Nolen Louis L. McGee C.E. Medema
A MC 332725	Keystone # 1	" " "
A MC 332726	Keystone #2	" " "
A MC 332727	Keystone #3	" " "
A MC 332728	Keystone #4	" " "
A MC 332729	Keystone #5	" " "
A MC 332730	Keystone #10	" " "
A MC 332731	Keystone #11	" " "
A MC 332732	Keystone #12	" " "
A MC 332733	Keystone #13	" " "
A MC 332734	Keystone #14	" " "
A MC 332735	Leadville #4	" " "

ENTERED INTO COMPUTER

TV 1/3/02

Aug 28 10 48 AM '01

<u>SERIAL NUMBER</u>	<u>CLAIM NAME</u>	<u>CLAIMANT'S NAME</u>
A MC 332736	Leadville #5 PHOENIX, ARIZONA	Dennis E. Nolen Louis L. McGee C.E. Medema
A MC 332737	Leadville #6	" " "
A MC 332738	New Leadville #9	" " "
A MC 332739	Leadville #14	" " "
A MC 332740	May Bird #26	" " "
A MC 332741	New East Star Extension #8	" " "
A MC 332742	New East Star Extension # 9	" " "
A MC 332743	New East Star Extension #10	" " "
A MC 332744	New East Star Extension #11	" " "
A MC 332745	New East Star Extension #12	" " "
A MC 332746	New East Star Extension #13	" " "
A MC 332747	New East Star Extension #14	" " "

Aug 29 10 40 AM '00

JRE

RECEIVED  
B.L.M. AZ STATE OFFICE

<u>SERIAL NUMBER</u>	<u>CLAIM NAME</u>	<u>CLAIMANT'S NAME</u>
A MC 332748	New East Star #15	Dennis E. Nolen Louis L. McGee C.E. Medema
A MC 332749	New East Star #16	" " "
A MC 332750	New East Star Extension #17	" " "
A MC 332751	New East Star Extension #19	" " "
A MC 332752	New East Star Extension #20	" " "
A MC 332753	New East Star Extension #21	" " "
A MC 332754	New East Star Extension #22	" " "
A MC 332755	New East Star Extension #25	" " "
A MC 332756	Red Eagle #1	" " "
A MC 332757	Red Eagle #4	" " "
A MC 332758	Red Eagle #10	" " "
A MC 332759	Red Eagle #11	" " "

2001 AUG 27 P 3 57

PHOENIX, ARIZONA

00. 11. 01 07 00

**United States Department of the Interior**  
**Bureau of Land Management**  
 BUSINESS & SUPPORT SVCS DIV  
 222 N CENTRAL AVE  
 PHOENIX, AZ 85004 -2203  
 Phone: (602) 417-9200

Receipt	
No:	366250

**Transaction #:** 384888  
**Date of Transaction:** 08/27/2001

**CUSTOMER:** DENNIS E NOLEN  
 HC 70, BOX 4610  
 SAHUARITA, AZ 85629

LINE #	QTY	COMMODITY / SUBJECT / ACTION / PRODUCT	REMARKS	UNIT PRICE	TOTAL
1	1.00	LOCATABLE MINERALS / MINING CLAIMS-NOT NEW-UNADJUD, ONE AUTH NO. ONLY / MINING CLAIM MONEY RECEIVED (455)	MAINT 2002 (61)	- n/a -	\$6,100.00
<b>TOTAL:</b>					<b>\$6,100.00</b>

PAYMENT INFORMATION			
1	AMOUNT:	\$6,100.00	POSTMARKED: N/A
	TYPE:	CHECK	RECEIVED: 08/27/2001
	CHECK NO:	0201	
	NAME:	NOLEN, DENNIS E HC 70, BOX 4610 SAHUARITA AZ 85629	

**REMARKS**

25 CLAIMS (SAHUARITA) 36 CLAIMS (D NOLEN)

CASE SERIAL NUMBER INFORMATION		
TRNS #	LINE #	CASES
384888	1	AMC2205/\$6100.00

This receipt was generated by the automated BLM Collections and Billings System and is a paper representation of a portion of the official electronic record contained therein.

Receipt No. 347759

Trans No. 365825

LEAD FILE #'S

2194, 5916, 16965, 18898

19084, 19271, 19323, 19638

20345, 20511

AMC Number	Code	Amount
2194-2195	/	200
5923-5924	/	200
16975-16977	/	300
16979-16980	/	200
16982-16992	/	1100
16994-16999	/	600
18898-18913	/	1600
18916		100
18918		100
18920-18948	/	2900
19084		100
19086		100
19088		100
19090		100
19092		100
19094		100
<b>TOTAL:</b>		<b>59900</b>

AMC Number	Code	Amount
19096		100
19098		100
19100		100
19102		100
19104		100
19106		100
19108		100
19110-19112	/	300
19114-19115	/	200
19271-19327	/	5700
19638-19680	/	4300
20345-20366	/	2200
20372-20384	/	1300
20387-20389	/	300
20511-20533	/	2300
20535-		100
<b>TOTAL:</b>		<b>517400</b>

Date of Doc 8/1/2001

Date of Rec't \_\_\_\_\_

Amount Rec'd 43800

Amount Earned \_\_\_\_\_

Date Entered: 10/25/01 aj

Date Verified: \_\_\_\_\_

Sent to Accts: \_\_\_\_\_

Date Earned: \_\_\_\_\_

- 480 POL
- 481 NOI
- 482 MAINT
- 396 TRANS
- 635 AMEND

NOTES:

*Continued on next page*

*Page 1*





2600 N. Central Avenue, Phoenix, AZ 85004-3014 • (602) 234-8100

July 18, 2001

Bureau of Land Management  
Department of the Interior  
222 North Central Avenue  
Phoenix, Arizona 85004-2203

Re: 2001/2002 Maintenance Fees for Unpatented Mining Claims  
Phelps Dodge Sierrita, Inc., formerly known as Cyprus Sierrita Corporation

Dear Sir or Madam:

Enclosed is our notice to retain and maintain the 438 unpatented lode claims and/or mill sites listed on Exhibit A. Also, enclosed is our check for \$43,800.00 as payment of the annual maintenance fees for these claims.

Please return the date-stamped original of the notice and Exhibit A along with a receipt of payment to the following address:

Phelps Dodge Corporation  
Attn: Jan Leavell  
2600 N. Central Ave., Suite 110  
Phoenix, AZ 85004-3014

If you have any questions, please do not hesitate to contact me at 602-234-8152.

Sincerely,

Janice Leavell  
Senior Resource Specialist  
Environment, Land & Water

Enclosures

SIE-900-0001-PIMA

RECEIVED  
BLM, AZ STATE OFFICE  
2001 AUG - 1 A 11: 09  
PHOENIX, ARIZONA

438





RECEIVED  
B.L.M. AZ STATE OFFICE

# EXHIBIT A

Unpatented mining claims and mill sites located in the Pima Mining District, Pima County, Arizona.  
Project: Twin Buttes 2001 AUG -1 A 11: 10

## PHOENIX, ARIZONA

BLM SERIAL #	Claim Name	Original Recording		Amended Recording		Map Location Reference		
		Book	Page	Book	Page	Sec	Twshp	Rnge
A MC 16975 /	EMMONS 40	3082	160	5649	560	21	T17S	R13E
A MC 16976 /	EMMONS 41	949	413	5649	561	21	T17S	R13E
A MC 16977 /	EMMONS 42	949	414	5649	562	21	T17S	R13E
A MC 16979 /	BERT #24	3082	162	3288	144	21	T17S	R13E
A MC 16980 /	BERT #25	3082	163	3288	145	21	T17S	R13E
A MC 16982 /	BERT #29	2799	199	5649	574	29	T17S	R13E
A MC 16983 /	BERT #30	2799	200	5649	575	28	T17S	R13E
A MC 16984 /	BERT #36 A	5649	576			21	T17S	R13E
A MC 16985 /	BERT #37	3288	147	5649	577	28	T17S	R13E
A MC 16986 /	PHOENIX #7	3816	48	5649	564	20	T17S	R13E
A MC 16987 /	PHOENIX #8	3816	49	5649	565	20	T17S	R13E
A MC 16988 /	PHOENIX #9 A	5649	566			21	T17S	R13E
A MC 16989 /	PHOENIX #10 A	5649	567			21	T17S	R13E
A MC 16990 /	PHOENIX #52	3706	537	5649	568	21	T17S	R13E
A MC 16991 /	PHOENIX #54	3706	539	5649	569	21	T17S	R13E
A MC 16992 /	PHOENIX #55	3706	540	5649	570	21	T17S	R13E
A MC 16994 /	TAN #1	2220	157	5649	578	29	T17S	R13E
A MC 16995 /	TAN 2	2220	158	5649	579	29	T17S	R13E
A MC 16996 /	TAN #3	2220	159	5649	580	28	T17S	R13E
A MC 16997 /	TAN #5	2220	161	5649	581	28	T17S	R13E
A MC 16998 /	TAN 7	2238	308	5649	582	28	T17S	R13E
A MC 16999 /	TAN #8	2238	307	5649	583	28	T17S	R13E
A MC 18898 /	NORTH NO. 9	2220	224			33	T17S	R13E
A MC 18899 /	NORTH NO. 10	2220	225			33	T17S	R13E
A MC 18900 /	NORTH NO. 11	2220	226			33	T17S	R13E
A MC 18901 /	NORTH NO. 12	2220	227			33	T17S	R13E
A MC 18902 /	NORTH NO. 13	2220	228			33	T17S	R13E
A MC 18903 /	NORTH NO. 14	2220	229			33	T17S	R13E
A MC 18904 /	NORTH NO. 15	2220	230			33	T17S	R13E
A MC 18905 /	NORTH NO. 16	2220	231			33	T17S	R13E
A MC 18906 /	NORTH NO. 17	2220	232			33	T17S	R13E
A MC 18907 /	NORTH NO. 18	2220	233			33	T17S	R13E
A MC 18908 /	NORTH NO. 19	2220	234			33	T17S	R13E
A MC 18909 /	NORTH NO. 20	2220	235			33	T17S	R13E
A MC 18910 /	NORTH NO. 21	2220	236			33	T17S	R13E
A MC 18911 /	NORTH NO. 22	2220	237			33	T17S	R13E
A MC 18912 /	NORTH NO. 23	2220	238			33	T17S	R13E
A MC 18913 /	NORTH NO. 24	2220	239			33	T17S	R13E
A MC 18916 /	NORTH NO. 32	2220	353	3934	512	3	T18S	R13E
A MC 18918 /	NORTH NO. 34	2220	355	3934	514	3	T18S	R13E
A MC 18920 /	NORTH NO. 36	2220	357	3934	516	3	T18S	R13E
A MC 18921 /	NORTH NO. 37	2220	358	3934	517	3	T18S	R13E
A MC 18922 /	NORTH NO. 38	2220	359	3934	518	3	T18S	R13E
A MC 18923 /	NORTH NO. 39	2220	360	3934	519	3	T18S	R13E
A MC 18924 /	NORTH NO. 40	2220	361	3934	520	3	T18S	R13E
A MC 18925 /	NORTH NO. 41	2220	362	3934	521	3	T18S	R13E
A MC 18926 /	NORTH NO. 42	2220	363	3934	522	3	T18S	R13E

2001 AUG -1 A 11: 10  
PHOENIX, ARIZONA

47  
100

# EXHIBIT A

Unpatented mining claims and mill sites located in the Pima Mining District, Pima County, Arizona.  
Project: Twin Buttes

PHOENIX, ARIZONA

BLM SERIAL #	Claim Name	Original Recording		Amended Recording		Map Location Reference		
		Book	Page	Book	Page	Sec	Twshp	Rnge
A MC 18927	NORTH NO. 43	2220	364	3934	523	3	T18S	R13E
A MC 18928	W. G. 13	1629	492			33	T17S	R13E
A MC 18929	W. G. 15	1629	494			33	T17S	R13E
A MC 18930	W. G. 17	1629	496			33	T17S	R13E
A MC 18931	W. G. 19	1629	498			4	T18S	R13E
A MC 18932	W. G. 21	1629	500			4	T18S	R13E
A MC 18933	W. G. 22	1629	501			4	T18S	R13E
A MC 18934	W. G. 23	1629	502			4	T18S	R13E
A MC 18935	W. G. 24	1629	503			4	T18S	R13E
A MC 18936	W. G. 25	1629	504			4	T18S	R13E
A MC 18937	W. G. 26	1629	505			4	T18S	R13E
A MC 18938	W. G. 27	1629	506			4	T18S	R13E
A MC 18939	W. G. 28	1629	507			4	T18S	R13E
A MC 18940	W. G. 29	1629	508			4	T18S	R13E
A MC 18941	W. G. 30	1629	509			4	T18S	R13E
A MC 18942	W. G. 31	1629	510			4	T18S	R13E
A MC 18943	W. G. 32	1629	511			4	T18S	R13E
A MC 18944	W. G. 33	1629	512			4	T18S	R13E
A MC 18945	W. G. 34	1629	513			4	T18S	R13E
A MC 18946	W. G. 35	1629	514			4	T18S	R13E
A MC 18947	W. G. 36	1629	515	3934	524	4	T18S	R13E
A MC 18948	W. G. 37	3934	525			4	T18S	R13E
A MC 19084 /	RICH #1	2233	4	3934	532	34	T17S	R13E
A MC 19086 /	RICH #3	2233	6	3934	534	34	T17S	R13E
A MC 19088 /	RICH #5	2233	8	3934	536	34	T17S	R13E
A MC 19090 /	RICH #7	2233	10	3934	538	27	T17S	R13E
A MC 19092 /	RICH #9	2233	12	3934	540	27	T17S	R13E
A MC 19094 /	RICH #11	2233	14	3934	542	27	T17S	R13E
A MC 19096 /	RICH #13	2233	16			27	T17S	R13E
A MC 19098 /	RICH #15	2233	18			27	T17S	R13E
A MC 19100 /	RICH #17	2233	20			27	T17S	R13E
A MC 19102 /	RICH #19	2233	22	3934	544	27	T17S	R13E
A MC 19104 /	RICH #21	2233	24	3934	546	27	T17S	R13E
A MC 19106 /	RICH #23	2233	26	3934	548	27	T17S	R13E
A MC 19108 /	RICH #25	2233	28	3934	550	27	T17S	R13E
A MC 19110 /	RICH #27	2233	30	3934	552	34	T17S	R13E
A MC 19111 /	RICH #28	2233	31	3934	553	34	T17S	R13E
A MC 19112 /	RICH #29	2233	32	3934	554	34	T17S	R13E
A MC 19114	RICH #31	2241	553	3934	556	34	T17S	R13E
A MC 19115	RICH #32	2241	554	3934	557	34	T17S	R13E
A MC 19271	ERIC #1	2220	168			33	T17S	R13E
A MC 19272	ERIC #2	2220	169			33	T17S	R13E
A MC 19273	ERIC #3	2220	170			33	T17S	R13E
A MC 19274	ERIC #4	2220	171			33	T17S	R13E
A MC 19275	ERIC 5	2220	172			33	T17S	R13E
A MC 19276	ERIC 6	2220	173			33	T17S	R13E
A MC 19277	ERIC 9	2220	174			34	T17S	R13E

2001 AUG -1 A 11: 11  
 PHOENIX, ARIZONA

47  
lec

**EXHIBIT A**

Unpatented mining claims and mill sites located in the Pima Mining District, Pima County, Arizona.  
Project: Twin Buttes

BLM SERIAL #	Claim Name	Original Recording		Amended Recording		Map Location Reference		
		Book	Page	Book	Page	Sec	Twshp	Range
A MC 19276	ERIC 10	2220	175			34	T17S	R13E
A MC 19279	ERIC 11	2220	176			34	T17S	R13E
A MC 19280	ERIC 12	2220	177			34	T17S	R13E
A MC 19281	ERIC 13	2220	178			34	T17S	R13E
A MC 19282	ERIC 14	2220	179			34	T17S	R13E
A MC 19283	ERIC 15	2220	180			34	T17S	R13E
A MC 19284	ERIC 16	2220	181			34	T17S	R13E
A MC 19285	ERIC 17	2220	182	3934	526	34	T17S	R13E
A MC 19286	ERIC 18	2220	183	3934	527	34	T17S	R13E
A MC 19287	ERIC 19	2220	184	3934	528	3	T18S	R13E
A MC 19288	ERIC 20	2220	185	3934	529	3	T18S	R13E
A MC 19289	ERIC 21	2220	186	3934	530	3	T18S	R13E
A MC 19290	ERIC 22	2220	187	3934	531	3	T18S	R13E
A MC 19291	ERIC 23	2220	188			34	T17S	R13E
A MC 19292	ERIC 24	2220	189			34	T17S	R13E
A MC 19293	ERIC 25	2220	190			34	T17S	R13E
A MC 19294	ERIC 26	2220	191			34	T17S	R13E
A MC 19295	ERIC 27	2220	192			34	T17S	R13E
A MC 19296	ERIC 28	2220	193			34	T17S	R13E
A MC 19297	ERIC 29	2220	194			34	T17S	R13E
A MC 19298	ERIC 30	2220	195			34	T17S	R13E
A MC 19299	ERIC 31	2220	196			27	T17S	R13E
A MC 19300	ERIC 32	2220	197			27	T17S	R13E
A MC 19301	ERIC 33	2220	198			27	T17S	R13E
A MC 19302	ERIC 34	2220	199			27	T17S	R13E
A MC 19303	ERIC 35	2220	200			27	T17S	R13E
A MC 19304	ERIC 36	2220	201			27	T17S	R13E
A MC 19305	ERIC 37	2220	202			27	T17S	R13E
A MC 19306	ERIC 38	2220	203			27	T17S	R13E
A MC 19307	ERIC 39	2220	204			27	T17S	R13E
A MC 19308	ERIC 40	2220	205			27	T17S	R13E
A MC 19309	ERIC 41	2220	206			27	T17S	R13E
A MC 19310	ERIC 42	2220	207			27	T17S	R13E
A MC 19311	ERIC 43	2220	208	3288	143	28	T17S	R13E
A MC 19312	ERIC 44	2220	209			28	T17S	R13E
A MC 19313	ERIC 45	2238	306			27	T17S	R13E
A MC 19314	ERIC 46	2238	305			27	T17S	R13E
A MC 19315	ERIC 47	2238	304			27	T17S	R13E
A MC 19316	ERIC 48	2238	303			27	T17S	R13E
A MC 19317	ERIC 49	2238	302			27	T17S	R13E
A MC 19318	ERIC 50	2238	301			27	T17S	R13E
A MC 19319	ERIC 51	2238	300			28	T17S	R13E
A MC 19320	ERIC 52	2238	299			28	T17S	R13E
A MC 19321	ERIC 53	2238	298			28	T17S	R13E
A MC 19322	ERIC 54	2238	297			28	T17S	R13E
A MC 19323	PHOENIX #57	3706	542			22	T17S	R13E
A MC 19324	PHOENIX #59	3706	544			22	T17S	R13E

RECEIVED  
2001 AUG - 1 A 11:11

47  
1cc

**EXHIBIT A**

Unpatented mining claims and mill sites located in the Pima Mining District, Pima County, Arizona.  
Project: Twin Buttes

BLM SERIAL #	Claim Name	Original Recording		Amended Recording		Map Location Reference		
		Book	Page	Book	Page	Sec	Twshp	Rnge
A MC 19325	PHOENIX #61	3706	546			22	T17S	R13E
A MC 19326	PHOENIX #63	3706	548			22	T17S	R13E
A MC 19327	PHOENIX #65	3706	550			22	T17S	R13E
A MC 19638	VAN BUREN	2428	269			32	T17S	R13E
A MC 19639	REPUBLIC NO. 18	2428	323			31	T17S	R13E
A MC 19640	REPUBLIC NO. 19	2428	321			31	T17S	R13E
A MC 19641	REPUBLIC NO. 20	2428	319			31	T17S	R13E
A MC 19642	REPUBLIC NO. 21	2428	320			31	T17S	R13E
A MC 19643	REPUBLIC NO. 22	2428	318			31	T17S	R13E
A MC 19644	REPUBLIC NO. 23	2428	317			31	T17S	R13E
A MC 19645	REPUBLIC NO. 24	2428	316			31	T17S	R13E
A MC 19646	REPUBLIC NO. 56	2428	334			31	T17S	R13E
A MC 19647	JANUARY #3	848	571			32	T17S	R13E
A MC 19648	JANUARY #4	848	572			32	T17S	R13E
A MC 19649	JANUARY #5	848	573			32	T17S	R13E
A MC 19650	JANUARY #6	848	574			32	T17S	R13E
A MC 19651	JANUARY #11	848	575			32	T17S	R13E
A MC 19652	JANUARY #42	848	582			32	T17S	R13E
A MC 19653	JANUARY #43	848	583			32	T17S	R13E
A MC 19654	JANUARY NO. 52	2200	211	2428	279	4	T18S	R13E
A MC 19655	JANUARY NO. 53	2200	212			4	T18S	R13E
A MC 19656	JANUARY #54	893	337			4	T18S	R13E
A MC 19657	JANUARY # 63	893	346			32	T17S	R13E
A MC 19658	JANUARY # 64	893	347			32	T17S	R13E
A MC 19659	JANUARY # 65	893	348			32	T17S	R13E
A MC 19660	JANUARY #66	893	349			32	T17S	R13E
A MC 19661	JANUARY TRIANGLE	904	391			32	T17S	R13E
A MC 19662	ARCTURUS	896	156			32	T17S	R13E
A MC 19663	BETELGEUSE	896	157			32	T17S	R13E
A MC 19664	CANIS	896	158			32	T17S	R13E
A MC 19665	CASSIOPEA	896	159			32	T17S	R13E
A MC 19666	EARTH	896	160			32	T17S	R13E
A MC 19667	JUPITER	896	161			32	T17S	R13E
A MC 19668	MARS	896	162			32	T17S	R13E
A MC 19669	MERCURY	896	163			32	T17S	R13E
A MC 19670	NEPTUNE	896	164			32	T17S	R13E
A MC 19671	ORION	896	165			32	T17S	R13E
A MC 19672	PLEADES	896	166			32	T17S	R13E
A MC 19673	PLUTO	896	167			32	T17S	R13E
A MC 19674	POLARIS	896	168			32	T17S	R13E
A MC 19675	SATURN	896	169			32	T17S	R13E
A MC 19676	URANUS	896	170			32	T17S	R13E
A MC 19677	VENUS	896	171			32	T17S	R13E
A MC 19678	ARGUS	898	40			32	T17S	R13E
A MC 19679	CAPRICORN	898	44			32	T17S	R13E
A MC 19680	ANDROMEDA	898	45			32	T17S	R13E
A MC 20345	NOVEMBER #1	2428	340			31	T17S	R13E

PHOENIX, ARIZONA

B.L.M. AZ STATE OFFICE

47  
100

## EXHIBIT A

Unpatented mining claims and mill sites located in the Pima Mining District, Pima County, Arizona.  
Project: Twin Buttes

BLM SERIAL #	Claim Name	Original Recording		Amended Recording		Map Location Reference		
		Book	Page	Book	Page	Sec	Twshp	Rnge
A MC 20346	NOVEMBER #4	2428	341			36	T17S	R12E
A MC 20347	NOVEMBER #5	2428	342			36	T17S	R12E
A MC 20348	NOVEMBER #8	2428	343			36	T17S	R12E
A MC 20349	NOVEMBER #9	2428	344			31	T17S	R13E
A MC 20350	NOVEMBER #11	2428	337			31	T17S	R13E
A MC 20351	NOVEMBER 18	908	589	2428	339	31	T17S	R13E
A MC 20352	NOVEMBER #19	2428	338			31	T17S	R13E
A MC 20353	NOVEMBER #20	2428	336			31	T17S	R13E
A MC 20354	NOVEMBER FRACTION NO. 1	846	106	888	353	6	T18S	R13E
A MC 20355	NOVEMBER FRACTION NO. 2	846	107	888	354	6	T18S	R13E
A MC 20356	LUNIK	2428	332			31	T17S	R13E
A MC 20357	LAIKA	2428	333			31	T17S	R13E
A MC 20358	SPUTNIK	2428	335			31	T17S	R13E
A MC 20359	EXPLORER	2428	331			6	T18S	R13E
A MC 20360	MARCH #1	846	125			36	T17S	R12E
A MC 20361	MARCH #2	843	152			36	T17S	R12E
A MC 20362	MARCH #3	843	153			36	T17S	R12E
A MC 20363	MARCH #4	843	154			36	T17S	R12E
A MC 20364	MARCH #5	846	126			36	T17S	R12E
A MC 20365	MARCH #6	843	155			36	T17S	R12E
A MC 20366	MARCH #7	843	156			36	T17S	R12E
A MC 20372	SCORPIO	75	219			6	T18S	R13E
A MC 20373	SCORPIO NO. 2	75	282			1	T18S	R12E
A MC 20374	SCORPIO TRIANGLE	76	349			6	T18S	R13E
A MC 20375	"WELL"	74	575			6	T18S	R13E
A MC 20376	WELL #2	74	576			6	T18S	R13E
A MC 20377	WELL 3	363	268			6	T18S	R13E
A MC 20378	WELL 4	363	269			6	T18S	R13E
A MC 20379	WELL NO. 5	2124	52	2133	577	6	T18S	R13E
A MC 20380	WELL 6	466	70			6	T18S	R13E
A MC 20381	WELL 7	2428	292			6	T18S	R13E
A MC 20382	WELL NO 8	724	502			6	T18S	R13E
A MC 20383	WELL NO 9	724	503			6	T18S	R13E
A MC 20384	WELL NO. 10	2428	293			6	T18S	R13E
A MC 20387	SNAFU TRIANGLE	908	587			6	T18S	R13E
A MC 20388	APRIL FRACTION	846	127	2886	224	1	T18S	R12E
A MC 20389	MAY FRACTION	846	124	2886	225	1	T18S	R12E
A MC 20511	JUNE #3	840	342	2886	228	1	T18S	R12E
A MC 20512	JUNE 3-A	3486	105			1	T18S	R12E
A MC 20513	JUNE #4	3486	106			1	T18S	R12E
A MC 20514	JUNE #5	3486	107			1	T18S	R12E
A MC 20515	JUNE NO. 6	3486	108			1	T18S	R12E
A MC 20516	JUNE #7	840	346			1	T18S	R12E
A MC 20517	JUNE #8	840	347	2509	312	1	T18S	R12E
A MC 20518	JUNE NO. 9	840	348			1	T18S	R12E
A MC 20519	JUNE NO. 10	840	349			1	T18S	R12E
A MC 20520	JUNE NO. 11	840	350			1	T18S	R12E

PHOENIX, ARIZONA

BLM AZ STATE OFFICE

47  
ICC

**EXHIBIT A**

Unpatented mining claims and mill sites located in the Pima Mining District, Pima County, Arizona.  
Project: Twin Buttes

BLM SERIAL #	Claim Name	Original Recording		Amended Recording		Map Location Reference		
		Book	Page	Book	Page	Sec	Twshp	Rnge
A MC 20521	JUNE # 12	840	351			1	T18S	R12E
A MC 20522	JUNE NO. 13	842	5	2509	313	1	T18S	R12E
A MC 20523	JUNE 14	842	6			1	T18S	R12E
A MC 20524	JUNE # 15	842	7	2876	182	1	T18S	R12E
A MC 20525	JUNE# 16	842	8			1	T18S	R12E
A MC 20526	JUNE# 17	842	9			1	T18S	R12E
A MC 20527	JUNE# 18	842	10			1	T18S	R12E
A MC 20528	JUNE# 19	842	11			1	T18S	R12E
A MC 20529	JUNE# 20	842	12			1	T18S	R12E
A MC 20530	JUNE# 21	842	13			1	T18S	R12E
A MC 20531	JUNE# 22	842	14			1	T18S	R12E
A MC 20532	JUNE #23	2876	183			12	T18S	R12E
A MC 20533	JUNE# 24	842	16			1	T18S	R12E
A MC 20535	JUNE# 26	843	149			12	T18S	R12E
A MC 20538	JUNE # 30	2670	188			1	T18S	R12E
A MC 20540	JULY # 1	842	17			7	T18S	R13E
A MC 20541	JULY# 2	842	18			7	T18S	R13E
A MC 20542	JULY# 3	842	19			7	T18S	R13E
A MC 20543	JULY#4	842	20			7	T18S	R13E
A MC 20544	JULY# 5	842	21			7	T18S	R13E
A MC 20545	JULY# 6	842	22			7	T18S	R13E
A MC 20546	JULY# 7	842	23			7	T18S	R13E
A MC 20547	JULY# 8	842	24			7	T18S	R13E
A MC 20548	JULY # 9	842	25			7	T18S	R13E
A MC 20549	JULY# 10	842	26			7	T18S	R13E
A MC 20550	JULY #11	847	529			7	T18S	R13E
A MC 20551	JULY # 12	847	530			7	T18S	R13E
A MC 20552	JULY # 13	847	531			7	T18S	R13E
A MC 20553	JULY# 14	847	532			7	T18S	R13E
A MC 20554	JULY # 15	847	533			7	T18S	R13E
A MC 20555	JULY # 16	847	534			7	T18S	R13E
A MC 20556	JULY # 17	847	535			7	T18S	R13E
A MC 20557	JULY # 18	847	536			7	T18S	R13E
A MC 20558	JULY #19	847	537			7	T18S	R13E
A MC 20559	JULY #20	847	538			7	T18S	R13E
A MC 20667	PETRO #1	76	151			29	T17S	R13E
A MC 20668	PETRO #2	76	152			29	T17S	R13E
A MC 20669	PETRO #3	833	515			29	T17S	R13E
A MC 20670	PETRO # 4	833	516			29	T17S	R13E
A MC 20671	PETRO # 5	833	517			29	T17S	R13E
A MC 20672	PETRO # 6	833	518			29	T17S	R13E
A MC 20673	PETRO # 7	833	519			29	T17S	R13E
A MC 20674	PETRO # 8	833	520			29	T17S	R13E
A MC 20675	PETRO # 9	833	521			29	T17S	R13E
A MC 20676	PETRO # 10	833	522			29	T17S	R13E
A MC 20677	PETRO # 11	833	523			29	T17S	R13E
A MC 20678	PETRO # 12	833	524			29	T17S	R13E

PHOENIX, ARIZONA

BLM AZ STATE OFFICE

47  
100

# EXHIBIT A

Unpatented mining claims and mill sites located in the Pima Mining District, Pima County, Arizona.  
 Project: Twin Buttes

BLM SERIAL #	Claim Name	Original Recording		Amended Recording		Map Location Reference		
		Book	Page	Book	Page	Sec	Twshp	Rnge
A MC 20679	PETRO # 13	833	525			29	T17S	R13E
A MC 20680	PETRO # 14	833	526			29	T17S	R13E
A MC 20681	PETRO # 15	833	527			29	T17S	R13E
A MC 20682	PETRO NO. 16	899	78			29	T17S	R13E
A MC 20683	VENUS NO. 1	899	79			29	T17S	R13E
A MC 20684	VENUS NO. 2	899	80			29	T17S	R13E
A MC 20685	VENUS NO. 3	899	81			30	T17S	R13E
A MC 20686	VENUS NO. 4	899	82			30	T17S	R13E
A MC 20687	VENUS NO. 5	888	413			30	T17S	R13E
A MC 20688	VENUS NO. 6	888	414			30	T17S	R13E
A MC 20689	VENUS NO. 7	888	415			30	T17S	R13E
A MC 20690	VENUS NO. 8	888	416			30	T17S	R13E
A MC 20691	VENUS NO. 9	888	417			30	T17S	R13E
A MC 20692	VENUS NO. 10	888	418			30	T17S	R13E
A MC 20693	VENUS NO. 11	888	419			30	T17S	R13E
A MC 20694	VENUS NO. 12	888	420			30	T17S	R13E
A MC 20695	VENUS # 13	1897	286			30	T17S	R13E
A MC 20696	VENUS # 14	1897	287			30	T17S	R13E
A MC 20697	VENUS # 15	1897	288			30	T17S	R13E
A MC 20698	TARGET	887	581			29	T17S	R13E
A MC 20699	EAST PETRO NO. 1	912	120			29	T17S	R13E
A MC 20700	EAST PETRO NO. 2	912	121			29	T17S	R13E
A MC 20701	EAST PETRO NO. 3	912	122			28	T17S	R13E
A MC 20702	EAST PETRO NO. 4	912	123			29	T17S	R13E
A MC 20703	EAST PETRO NO. 5	912	124			29	T17S	R13E
A MC 20704	EAST PETRO NO. 6	912	125			28	T17S	R13E
A MC 20705	EAST PETRO NO. 7	912	126			28	T17S	R13E
A MC 20706	EAST PETRO NO. 8	912	127			28	T17S	R13E
A MC 20707	EAST PETRO NO. 9	912	128			28	T17S	R13E
A MC 20708	EAST PETRO NO. 10	912	129			28	T17S	R13E
A MC 20709	EAST PETRO NO. 11	912	130			28	T17S	R13E
A MC 20710	EAST PETRO NO. 12	912	131			28	T17S	R13E
A MC 20711	EAST PETRO NO. 13	912	132			28	T17S	R13E
A MC 20712	EAST PETRO NO. 14	912	133			28	T17S	R13E
A MC 20713	EAST PETRO NO. 15	912	134			28	T17S	R13E
A MC 20714	EAST PETRO NO. 16	912	135			28	T17S	R13E
A MC 20715	EAST PETRO NO. 17	912	136			28	T17S	R13E
A MC 20716	EAST PETRO NO. 18	912	137			28	T17S	R13E
A MC 20717	EAST PETRO NO. 19	912	138			28	T17S	R13E
A MC 20718	EAST PETRO NO. 20	912	139			28	T17S	R13E
A MC 20719	EAST PETRO NO. 21	912	140			28	T17S	R13E
A MC 20720	BERT # 4	2348	340			29	T17S	R13E
A MC 20721	BERT # 5	2523	173			29	T17S	R13E
A MC 20722	SUN #2	1632	437			29	T17S	R13E
A MC 20723	SUN #3	1632	438			29	T17S	R13E
A MC 20724	SUN #4	1632	439			29	T17S	R13E
A MC 20725	SUN #5	1632	440			29	T17S	R13E

PHOENIX, ARIZONA

RECEIVED  
 B.L.M. AZ STATE OFFICE

24

PHOENIX, ARIZONA  
 2001 AUG - 1 A 11:11  
 RECEIVED  
 B.L.M. AZ STATE OFFICE

47  
 100



# EXHIBIT A

Unpatented mining claims and mill sites located in the Pima Mining District, Pima County, Arizona.  
 Project: Twin Buttes

BLM SERIAL #	Claim Name	Original Recording		Amended Recording		Map Location Reference		
		Book	Page	Book	Page	Sec	Twshp	Range
A MC 20726	SUN #203	1632	462			29	T17S	R13E
A MC 20727	SUN #204	1632	463			29	T17S	R13E
A MC 20728	TAN #4	2220	160			28	T17S	R13E
A MC 20729	TAN # 6	2220	162			28	T17S	R13E
A MC 20730	ANN #1	2220	164			28	T17S	R13E
A MC 20731	ANN #2	2220	165			28	T17S	R13E
A MC 20732	ANN #3	2220	166			32	T17S	R13E
A MC 20733	ANN #4	2220	167			32	T17S	R13E
A MC 20734	T#1	2236	323			32	T17S	R13E
A MC 20735	T#2	2236	324			29	T17S	R13E
A MC 20736	MARIA	5719	723			29	T17S	R13E
A MC 20737	MARIA NO. 2	5719	724			29	T17S	R13E
A MC 20738	MARIA NO. 3	5719	725			29	T17S	R13E
A MC 21092	AUGUST #1	842	27			6	T18S	R13E
A MC 21093	AUGUST #2	842	28			6	T18S	R13E
A MC 21094	AUGUST# 3	842	29			6	T18S	R13E
A MC 21095	AUGUST# 4	842	30			6	T18S	R13E
A MC 21096	AUGUST# 5	842	31			6	T18S	R13E
A MC 21097	AUGUST# 6	842	32			6	T18S	R13E
A MC 21098	AUGUST NO. 10	2124	55	2428	294	6	T18S	R13E
A MC 21099	AUGUST# 11	843	162			6	T18S	R13E
A MC 21100	AUGUST #12	843	163	2428	286	6	T18S	R13E
A MC 21101	AUGUST NO. 15	908	592			6	T18S	R13E
A MC 21102	AUGUST NO. 16	908	593			6	T18S	R13E
A MC 21103	AUGUST 17	2428	291			1	T18S	R12E
A MC 21104	GEOLOGIST	2118	264			6	T18S	R13E
A MC 21109	LITTLE DOUGLAS	2428	289			6	T18S	R13E
A MC 21110	CACTUS	908	595			1	T18S	R12E
A MC 21111	HUBERT	485	473			1	T18S	R12E
A MC 21112	JANICE	833	583	871	200	1	T18S	R12E
A MC 21113	CAROL	833	581	871	201	12	T18S	R12E
A MC 21116	DECEMBER NO. 10	908	588	2876	184	30	T17S	R13E
A MC 21117	COPPER HILL NO 2	356	146			31	T17S	R13E
A MC 21118	DOLORES ANN	887	223			31	T17S	R13E
A MC 21119	KAREN FRACTION	904	392			31	T17S	R13E
A MC 21120	ALBERTO	HHH	428	901	25	31	T17S	R13E
A MC 21121	ST. FRANCES	901	26	2946	163	31	T17S	R13E
A MC 21122	VIRGINIA NO. 2	901	27	2946	162	31	T17S	R13E
A MC 21123	TUCSON TRIANGLE	908	586			31	T17S	R13E
A MC 21292	MARY GROUP NO. 2	HHH	58			30	T17S	R13E
A MC 21293	MARY GROUP NO. 3	HHH	59			30	T17S	R13E
A MC 21295	MARY GROUP NO. 6	HHH	62			30	T17S	R13E
A MC 21296	MARY GROUP NO. 7	HHH	63			30	T17S	R13E
A MC 21297	MARY GROUP NO. 8	HHH	64	HHH	243	30	T17S	R13E
A MC 21298	MARY GROUP NO. 9	HHH	65			30	T17S	R13E
A MC 21301 /	CATHERINE #1	3117	469			25	T17S	R12E
A MC 21326 /	SERASIO #22	3117	480			25	T17S	R12E

PHOENIX, ARIZONA

RECEIVED  
BLM, AZ STATE OFFICE  
AUG 21 11 11 AM '01

47  
KC

**EXHIBIT A**

Unpatented mining claims and mill sites located in the Pima Mining District, Pima County, Arizona.  
Project: Twin Buttes

BLM SERIAL #	Claim Name	Original Recording		Amended Recording		Map Location Reference		
		Book	Page	Book	Page	Sec	Twshp	Range
A MC 21329	CHAPULTEPEC	958	214			30	T17S	R13E
A MC 21330	CHAPULTEPEC NO. 1	958	215			30	T17S	R13E
A MC 21334	MISSY # 7	2469	190			25	T17S	R12E
A MC 21335	BERT #1	2348	343			30	T17S	R13E
A MC 21336	BERT #2	2348	342			29	T17S	R13E
A MC 21337	BERT #3	2348	341			32	T17S	R13E
A MC 21339	BERT #7	2523	175			31	T17S	R13E
A MC 21344	APEX NO. 1	899	75			30	T17S	R13E
A MC 21345	THE PASS	908	515			30	T17S	R13E
A MC 21346	JUNCTION	908	516			30	T17S	R13E
A MC 21772	BETTY	1376	327			7	T18S	R13E
A MC 21773	BETTY # 2	1376	328			7	T18S	R13E
A MC 21774	BETTY# 7	1575	330			7	T18S	R13E
A MC 21775	BETTY # 8	1575	331			7	T18S	R13E
A MC 21776	DENISE FRAC. #1	3681	116	3694	88	7	T18S	R13E
A MC 21777	DENISE FRAC. #2	3681	117	3694	89	7	T18S	R13E
A MC 21778	KRISTY FRAC. #1	3681	118	3694	90	7	T18S	R13E
A MC 21779	KRISTY FRAC. #2	3681	119	3694	91	7	T18S	R13E
A MC 21780	KRISTY FRAC. #3	3681	120	3694	92	7	T18S	R13E
A MC 21782	LUCERO # 135-A	1662	381			7	T18S	R13E
A MC 21784	LUCERO # 137 (ABANDONED)	1631	356			7	T18S	R13E
A MC 21785	LUCERO # 138 (ABANDONED)	1630	496			7	T18S	R13E
A MC 21786	LUCERO #139 (ABANDONED)	1630	497			7	T18S	R13E
A MC 21787	LUCERO #140 (ABANDONED)	1630	498			7	T18S	R13E
A MC 21788	LUCERO # 141 (ABANDONED)	1630	499			7	T18S	R13E
A MC 21789	LUCERO # 142 (ABANDONED)	1630	500			7	T18S	R13E
A MC 21790	LUCERO # 143 (ABANDONED)	1630	501			7	T18S	R13E
A MC 21791	LUCERO # 144 (ABANDONED)	1632	93			7	T18S	R13E
A MC 21792	LUCERO # 146	1655	460			7	T18S	R13E
A MC 21793	LUCERO # 147 (ABANDONED)	1632	94			7	T18S	R13E
A MC 21794	LUCERO #148 (ABANDONED)	1632	95			7	T18S	R13E
A MC 21795	MCC-54 PLACER	1644	424			27	T17S	R13E
A MC 21796	MCC-55 PLACER	1644	425			27	T17S	R13E
A MC 21806	JUNE NO. 1	5332	269			1	T18S	R12E
A MC 21807	JUNE NO. 2	5332	270			1	T18S	R12E
A MC 21808	JUNE NO. 3	5332	271			1	T18S	R12E
A MC 21809	JUNE NO. 4	5332	272			1	T18S	R12E
A MC 21810	JUNE NO. 5	5332	273			1	T18S	R12E
A MC 21811	JUNE NO. 6	5332	274			1	T18S	R12E
A MC 21812	JUNE NO. 7	5332	275			1	T18S	R12E
A MC 21813	JUNE NO. 8	5332	276			1	T18S	R12E
A MC 21814	JUNE NO. 9	5332	277			1	T18S	R12E
A MC 21910	FAN # 21	2218	478			30	T17S	R13E
A MC 21911	FAN # 22	2218	479			30	T17S	R13E
A MC 21916	EROS #1	2210	274	5738	695	30	T17S	R13E
A MC 21917	EROS #2	2210	275	5738	696	30	T17S	R13E
A MC 21918	BERT #10	2542	270			30	T17S	R13E

PHOENIX, ARIZONA

2001 AUG - 1 A 11:12

RECEIVED  
B.L.M. AZ STATE OFFICE

**EXHIBIT A**

Unpatented mining claims and mill sites located in the Pima Mining District, Pima County, Arizona.  
Project: Twin Buttes

BLM SERIAL #	Claim Name	Original Recording		Amended Recording		Map Location Reference		
		Book	Page	Book	Page	Sec	Twshp	Rnge
A MC 2194 /	JANE	5470	888			30	T17S	R13E
A MC 2195 /	ELLEN	5470	887			30	T17S	R13E
A MC 26586	SUSAN	5835	949			12	T18S	R12E
A MC 26587	SUSAN NO. 2	5835	950			12	T18S	R12E
A MC 26588	SUSAN NO. 3	5835	951			12	T18S	R12E
A MC 52606	ADAMS	2428	313			32	T17S	R13E
A MC 52607	REPUBLIC NO. 12	2428	310			32	T17S	R13E
A MC 52608	REPUBLIC NO. 16	2428	322			31	T17S	R13E
A MC 52609	CAMILLE	2428	200			6	T18S	R13E
A MC 52610	AUGUST 13	2428	283			5	T18S	R13E
A MC 52611	HOOVER	2151	405	2428	287	5	T18S	R13E
A MC 52612	JANUARY #55	893	338			4	T18S	R13E
A MC 52613	JANUARY #81	893	344			4	T18S	R13E
A MC 5923 /	JUNE #1	5502	835			1	T18S	R12E
A MC 5924 /	JUNE #2	5502	836			1	T18S	R12E
Total Number of Claims :		438						

RECEIVED  
BLM, AZ STATE OFFICE  
2001 AUG -1 A 11: 12  
PHOENIX, ARIZONA

15 KC

**United States Department of the Interior  
Bureau of Land Management**  
BUSINESS & SUPPORT SVCS DIV  
222 N CENTRAL AVE  
PHOENIX, AZ 85004 -2203  
Phone: (602) 417-9200

Receipt	
No:	347759

**Transaction #:** 365825  
**Date of Transaction:** 08/01/2001

**CUSTOMER:** PHELPS DODGE  
2600 N CENTRAL AVE  
PHOENIX, AZ 85004

LINE #	QTY	COMMODITY / SUBJECT / ACTION / PRODUCT	REMARKS	UNIT PRICE	TOTAL
1	1.00	LOCATABLE MINERALS / MINING CLAIMS-NOT NEW-UNADJUD, ONE AUTH NO. ONLY / MINING CLAIM MONEY RECEIVED (455)		- n/a -	\$43,800.00
<b>TOTAL:</b>					<b>\$43,800.00</b>

PAYMENT INFORMATION			
1	AMOUNT:	\$43,800.00	POSTMARKED: N/A
	TYPE:	CHECK	RECEIVED: 08/01/2001
	CHECK NO:	0019798	
	NAME:	PHELPS DODGE 2600 N CENTRAL AVE PHOENIX AZ 85004	

**REMARKS**

*Main 2602 (438)*

CASE SERIAL NUMBER INFORMATION		
TRNS #	LINE #	CASES
365825	1	AMC16975/\$43800.00

This receipt was generated by the automated BLM Collections and Billings System and is a paper representation of a portion of the official electronic record contained therein.

**ENTERED INTO COMPUTER**  
*10/25/01 aj*

Receipt No. 344837

Trans No. 362764

LEAD FILE # AMC 2194; AMC 13284; 14972; <sup>AMC</sup>

AMC 15002; AMC 25210; AMC 27423; 28871; <sup>AMC</sup>

AMC 35995; AMC 46740; AMC 47449; 62735; <sup>AMC</sup>

AMC 64123; AMC 66803; AMC 74390; AMC 75181; AMC 95314; AMC 99789;

AMC 331308; AMC 117279; AMC 129394; AMC 303950; AMC 313532; AMC 314088; AMC 33088

AMC Number	Code	Amount
2198-2204	482	700 <sup>00</sup>
2211		100 <sup>00</sup>
13284		100 <sup>00</sup>
13286		100 <sup>00</sup>
13288-13319		3200 <sup>00</sup>
14972-14982		1100 <sup>00</sup>
14984-14989		600 <sup>00</sup>
15002-15033		3200 <sup>00</sup>
25210-25238		2900 <sup>00</sup>
25243-25265		2300 <sup>00</sup>
25268-25312		4500 <sup>00</sup>
25349		100 <sup>00</sup>
25351		100 <sup>00</sup>
25353		100 <sup>00</sup>
25355		100 <sup>00</sup>
25357	482	100 <sup>00</sup>
<b>TOTAL:</b>		<b>\$19300<sup>00</sup></b>

AMC Number	Code	Amount
25359	482	100 <sup>00</sup>
25361		100 <sup>00</sup>
25363		100 <sup>00</sup>
25365		100 <sup>00</sup>
25367		100 <sup>00</sup>
25369		100 <sup>00</sup>
25371		100 <sup>00</sup>
25373		100 <sup>00</sup>
25375		100 <sup>00</sup>
25377		100 <sup>00</sup>
25379-25390		1200 <sup>00</sup>
25662		100 <sup>00</sup>
25664, 25666, 25668		300 <sup>00</sup>
25670		100 <sup>00</sup>
25692-25712		2100 <sup>00</sup>
25714, 25716, 25718, 25720	482	400 <sup>00</sup>
<b>TOTAL:</b>		<b>\$5200<sup>00</sup></b>

Date of Doc 7/26/2001

Date of Rec't 7/26/2001

Amount Rec'd \$86800.00

Amount Earned \$86800.00

Date Entered: 8/6/2001 PWS

Date Verified: 9/18/01 PW

Sent to Accts: 9/18/01 PW

Date Earned: \_\_\_\_\_

- 480 POL
- 481 NOI
- 482 MAINT
- 396 TRANS
- 635 AMEND

NOTES:

# ASARCO

RECEIVED  
BUREAU OF  
LAND MANAGEMENT

July 16, 2001  
JUL 26 A 9:45

Copper Operations  
Tucson Office

Mining Claims Section  
Arizona State Office  
Bureau of Land Management  
222 North Central Avenue  
Phoenix, AZ 85004-2203

ARIZONA  
STATE OFFICE  
PHOENIX, ARIZONA

**Pinal County, Sacaton Mine  
Notice of Intent to Hold and  
Payment of Annual Claim Maintenance Fee**


This will serve as notice that ASARCO Incorporated, whose address for purposes of this filing is P. O. Box 5747, Tucson, Arizona 85703-0747, intends to hold the mining claims and/or mill sites described in Exhibit A attached hereto for the assessment year ending at 12 o'clock, noon, on September 1, 2002, by payment of the annual claim maintenance fee of \$100 per claim or site. Payment of such amount is made herewith for such assessment year for each of the claims and sites the name and BLM serial number of which, and the book and page or index number of recording of the location notice in the official records of Pinal County, Arizona, of which are set forth in Exhibit A attached hereto and by this reference incorporated herein. Enclosed for payment of annual claim maintenance fees is ASARCO Incorporated's check to cover the amount shown on the bottom of Exhibit A.




Henry G. Kreis  
Agent for ASARCO Incorporated  
Telephone: (520) 798-7717

State of Arizona        )  
                                  ) ss.  
County of Pima         )

The foregoing instrument was acknowledged before me on the 16th day of July, 2001, by Henry G. Kreis, as agent for ASARCO Incorporated, a New Jersey corporation, on behalf of the corporation.

  
Barbara R. Watts, Notary Public

My Commission Expires May 10, 2002.



**EXHIBIT A  
TO NOTICE OF INTENT TO HOLD AND  
PAYMENT OF ANNUAL CLAIM MAINTENANCE FEE**

The following contiguous group of unpatented claims are situated in the Sacaton Mining District, Pinal County, Arizona. The Locations Notices of which are of record in the office of the County Recorder of Pinal County, Arizona, and the Bureau of Land Management serial numbers are filed at Phoenix, Arizona.

Name of Claim	Docket	Page Nos.	BLM Serial No. A MC
S-1C	1740	616-617	314088
S-2C	1740	168-169	314089
S-3C	1740	620-621	314090
S-4C	1740	622-623	314091
S-5C	1740	624-625	314092
S-6C	1740	626-627	314093
S-7C	1740	628-629	314094
S-8C	1740	630-631	314095
S-9C	1740	632-633	314096
S-10C	1740	634-635	314097
S-11C	1740	636-637	314098
S-12C	1740	638-639	314099
S-13C	1740	640-641	314100
S-14C	1740	642-643	314101
S-15C	1740	644-645	314102
S-16C	1740	646-647	314103
S-17C	1740	648-649	314104
S-18C	1740	650-651	314105

All of said claims are located in Sections 33, Township 5 South, Range 5 East, G&SRB&M.

18 claims @ \$100/each = \$1,800

ARIZONA  
 STATE OF THE  
 PHOENIX, ARIZONA

2001 JUL 26 A 9:45

RECEIVED  
 BUREAU OF  
 LAND MANAGEMENT

# ASARCO

RECEIVED  
BUREAU OF  
LAND MANAGEMENT

JULY 16, 2001  
JUL 26 A 9:46

Copper Operations  
Tucson Office

Mining Claims Section  
Arizona State Office  
Bureau of Land Management  
222 North Central Avenue  
Phoenix, AZ 85004-2203

PHOENIX  
STATE OFFICE  
PHOENIX, ARIZONA

## Pima County, Rosemont Project Notice of Intent to Hold and Payment of Annual Claim Maintenance Fee

This will serve as notice that ASARCO Incorporated, whose address for purposes of this filing is P. O. Box 5747, Tucson, Arizona 85703-0747, intends to hold the mining claims and/or mill sites described in Exhibit A attached hereto for the assessment year ending at 12 o'clock, noon, on September 1, 2002, by payment of the annual claim maintenance fee of \$100 per claim or site. Payment of such amount is made herewith for such assessment year for each of the claims and sites the name and BLM serial number of which, and the book and page or index number of recording of the location notice in the official records of Pima County, Arizona, of which are set forth in Exhibit A attached hereto and by this reference incorporated herein. Enclosed for payment of annual claim maintenance fees is ASARCO Incorporated's check to cover the amount shown on the bottom of Exhibit A.

*Henry G. Kreis*


Henry G. Kreis  
Agent for ASARCO Incorporated  
Telephone: (520) 798-7717

State of Arizona     )  
                                  ) ss.  
County of Pima        )

The foregoing instrument was acknowledged before me on the 16th day of July, 2001, by Henry G. Kreis, as agent for ASARCO Incorporated, a New Jersey corporation, on behalf of the corporation.

*Barbara R. Watts*  
Barbara R. Watts, Notary Public

My Commission Expires May 10, 2002.





RECEIVED  
BUREAU OF  
LAND MANAGEMENT

2001 JUL 26 A 9:46

**EXHIBIT A**  
**TO NOTICE OF INTENT TO HOLD AND**  
**PAYMENT OF ANNUAL CLAIM MAINTENANCE FEE**

ARIZONA  
STATE OFFICE  
PHOENIX, ARIZONA

The following contiguous group of unpatented mining claims are situated in the Helvetia Mining District, Pima County, Arizona. The Location Notices of which are of record in the office of the County Recorder of Pima County, Arizona, and the Bureau of Land Management serial numbers are filed at Phoenix, Arizona.

Name of Claim	Book	Page Nos.	BLM Serial No.
York Fraction	2022	340	2198
York Fraction/Amended	5436	80	
Travis #1	1983	253	2199
Travis #1/Second Amended	5436	806	
Jim	995	391	2200
Jim/Amended	5436	802	
Isle Royal Fraction	2054	188	2201
Isle Royal Fraction/Amended	5436	808	
Indian Club Fraction	2054	187	2202
Indian Club Fraction/Amended	5436	809	
Pilot Fraction	2051	261	2203
Pilot Fraction/Amended	5436	810	
A.O.T. Fraction	2054	186	2204
A.O.T. Fraction/Amended	5436	811	
Malachite Fraction	2110	263	2211
Malachite Fraction/Amended	5436	807	
MAX 121 B/Relocation	5609	574	13284
MAX 123 B/Relocation	5609	576	13286
MAX 125 B/Relocation	5609	578	13288
MAX 126 B/Relocation	5609	579	13289
MAX 127 B/Relocation	5609	580	13290
MAX 128 B/Relocation	5609	581	13291
MAX 129 B/Relocation	5609	582	13292
MAX 129 B/Amended	6126	1202-1203	
MAX 130 B/Relocation	5609	583	13293
MAX 131 B/Relocation	5609	584	13294
MAX 132 B/Relocation	5609	585	13295
MAX 133 B/Relocation	5609	586	13296
MAX 134 B/Relocation	5609	587	13297
MAX 135 B/Relocation	5609	588	13298
MAX 136 B/Relocation	5609	589	13299

MAX 137 B/Relocation	5609	590	13300
MAX 138 B/Relocation	5609	591	13301
MAX 139 B/Relocation	5609	592	13302
MAX 140 B/Relocation	5609	593	13303
MAX 141 B/Relocation	5609	594	13304
MAX 142 B/Relocation	5609	595	13305
MAX 143 B/Relocation	5609	596	13306
MAX 144 B/Relocation	5609	597	13307
MAX 145 B/Relocation	5609	598	13308
MAX 146 B/Relocation	5609	599	13309
MAX 147 B/Relocation	5609	600	13310
MAX 148 B/Relocation	5609	601	13311
MAX 149 B/Relocation	5609	602	13312
MAX 150 B/Relocation	5609	603	13313
MAX 150 B/Amended	7073	604-605	
MAX 151 B/Relocation	5609	604	13314
MAX 152 B/Relocaton	5609	605	13315
MAX 152 B/Amended	7073	606-607	
MAX 153 B/Relocation	5609	606	13316
MAX 154 B/Relocation	5609	607	13317
MAX 154 B/Amended	7073	608-609	
MAX 155 B/Relocation	5609	608	13318
MAX 156 B/Relocation	5609	609	13319
MAX 156 B/Amended	7073	610-611	
Rosalind	314	120	14972
Rosalind/Amended	1062	539	
Michael M.	314	117	14973
Michael M./Amended	1062	540	
Lydia J.	314	119	14974
Lydia J./Amended	1062	541	
Ida D.	314	118	14975
Ida D./Amended	1062	542	
D & D #1	759	202	14976
D & D #1/Amended	1062	543	
D & D #2	759	201	14977
D & D II/Amended	1062	544	
El Frijoli	300	277	14978
Frijoli/Amended	1062	545	
Frijoli II	1062	546	14979
Frijoli III	1062	547	14980
Frijoli IV	1062	548	14981
Frijoli V	1062	549	14982
Frijoli VII	1062	551	14984
Frijoli VIII	1062	552	14985
Frijoli IX	1062	553	14986
Frijoli X	1070	494	14987

ARIZONA  
 STATE OFFICE  
 PHOENIX, ARIZONA

JUL 26 A 9:46

RECEIVED  
 BUREAU OF  
 LAND MANAGEMENT

Frijóli XI	1454	349	14988
Frijoli XI Extension	1454	350	14989
Deering Springs No. 2 A/Relocation	5636	741	15002
Deering Springs No. 4 A/Relocation	5636	742	15003
Deering Springs No. 6 A/Relocation	5636	743	15004
Deering Springs No. 8 A/Relocation	5636	744	15005
Deering Springs No. 10 A/Relocation	5636	745	15006
Deering Springs No. 12 A/Relocation	5636	746	15007
Deering springs No. 14 A/Relocation	5636	747	15008
Deering Springs No. 15 A/Relocation	5636	748	15009
Deering Springs No. 16 A/Relocaton	5636	749	15010
Deering Springs No. 17 A/Relocation	5636	750	15011
Deering Springs No. 17 A/Amended	6126	1204-1205	
Deering Springs No. 21 A/Relocation	5636	751	15012
Deering Springs No. 22 A/Relocation	5636	752	15013
Deering Springs No. 23 A/Relocation	5636	753	15014
Deering Springs No. 24 A/Relocation	5636	754	15015
Deering Springs No. 25 A/Relocation	5636	755	15016
Deering Springs No. 26 A/Relocation	5636	756	15017
Deering Springs No. 27 A/Relocation	5636	757	15018
Deering Springs No. 28 A/Relocation	5636	758	15019
Deering Springs No. 28 A/Amended	6126	1206-1207	
Deering Springs No. 29 A/Relocation	5636	759	15020
Deering Springs No. 30 A/Relocation	5636	760	15021
Deering Springs No. 31 A/Relocation	5636	761	15022
Deering Springs No. 32 A/Relocation	5636	762	15023
Deering Springs No. 33 A/Relocation	5636	763	15024
Deering Springs No. 34 A/Relocation	5636	764	15025
Deering Springs No. 35 A/Relocation	5636	765	15026
Deering Springs No. 36 A/Relocation	5636	766	15027
Deering Springs No. 37 A/Relocation	5636	767	15028
Deering Springs No. 38 A/Relocation	5636	768	15029
Deering Springs No. 39 A/Relocation	5636	769	15030
Deering Springs No. 42 A/Relocation	5636	770	15031
Deering Springs No. 51 A/Relocation	5636	771	15032
Deering Springs No. 52 A/Relocation	5636	772	15033
Kid 1	3368	529	25210
Kid 2	3368	530	25211
Kid 3	3368	531	25212
Kid 4	3368	532	25213
Kid 5	3368	533	25214
Kid 6	3368	534	25215
Kid 7	3368	535	25216
Kid 8	3368	537	25217
Kid 9	3368	536	25218
Kid 10	3368	538	25219

PH DENT  
SIAI  
25219

2007 JUL 26 9:49

BUREAU OF LAND MANAGEMENT

Kid 11	3368	539	25220
Kid 12	3368	540	25221
Kid 13	3368	541	25222
Kid 14	3368	542	25223
Kid 15	3368	543	25224
Kid 16	3368	544	25225
Kid 17	3368	545	25226
Kid 18	3368	546	25227
Kid 19	3368	547	25228
Kid 20	3368	548	25229
Kid 21	3368	549	25230
Kid 22	3368	550	25231
Kid 23	3368	551	25232
Kid 24	3368	552	25233
Kid 25	3368	553	25234
Kid 26	3368	554	25235
Kid 27	3368	555	25236
Kid 28	3368	556	25237
Kid 29	3368	557	25238
Kid 29/Amended	6216	1001-1002	
Kid 34	3368	562	25243
Kid 35	3368	563	25244
Kid 36	3368	564	25245
Kid 37	3368	565	25246
Kid 38	3368	566	25247
Kid 39	3368	567	25248
Kid 40	3368	568	25249
Kid 41	3368	569	25250
Kid 42	3368	570	25251
Kid 43	3368	571	25252
Kid 44	3368	572	25253
Kid 45	3368	573	25254
Kid 46	3368	574	25255
Kid 46/Amended	6216	1003-1004	
Kid 47	3368	575	25256
Kid 47/Amended	6216	1005-1006	
Wasp 52	3786	52	25257
Wasp 52/Amended	6216	955-956	
Wasp 53	3786	53	25258
Wasp 53/Amended	6216	957-958	
Wasp 54	3786	54	25259
Wasp 55	3786	55	25260
Wasp 56	3786	56	25261
Wasp 57	3786	57	25262
Wasp 58	3786	58	25263
Wasp 58/Amended	3842	133	

2001 JUL 26 A 9:46

RECEIVED  
BUREAU OF  
LAND MANAGEMENT

Wasp 60	3786	59	25264
Wasp 60/Amended	6216	959-960	
Wasp 61	3786	60	25265
Wasp 61/Amended	6216	961-962	
Wasp 101	3786	63	25268
Wasp 102	3786	64	25269
Wasp 103	3786	65	25270
Wasp 104	3786	66	25271
Wasp 105	3786	67	25272
Wasp 106	3786	68	25273
Wasp 107	3786	69	25274
Wasp 111	3786	70	25275
Wasp 112	3786	71	25276
Wasp 113	3786	72	25277
Wasp 114	3786	73	25278
Wasp 115	3786	74	25279
Wasp 116	3786	75	25280
Wasp 117	3786	76	25281
Wasp 118	3786	77	25282
Wasp 119	3786	78	25283
Wasp 120	3786	79	25284
Wasp 121	3786	80	25285
Wasp 122	3786	81	25286
Wasp 123	3786	82	25287
Wasp 124	3786	83	25288
Wasp 125	3786	84	25289
Wasp 126	3786	85	25290
Wasp 127	3786	86	25291
Wasp 128	3786	87	25292
Wasp 129	3786	88	25293
Wasp 130	3786	89	25294
Wasp 201	3786	90	25295
Wasp 202	3786	91	25296
Wasp 203	3786	92	25297
Wasp 204	3786	93	25298
Wasp 205	3786	94	25299
Wasp 206	3786	95	25300
Wasp 207	3786	96	25301
Wasp 208	3786	97	25302
Wasp 209	3786	98	25303
Wasp 210	3786	99	25304
Wasp 211	3786	100	25305
Wasp 212	3786	101	25306
Wasp 213	3786	102	25307
Wasp 214	3786	103	25308
Wasp 215	3786	104	25309

2001 JUL 26 9:47

LAND MANAGEMENT  
BUREAU OF  
GEORGETOWN

Wasp 216	3786	105	25310
Wasp 217	3786	106	25311
Wasp 218	3786	107	25312
Wasp 313	3786	144	25349
Wasp 315	3786	146	25351
Wasp 317	3786	148	25353
Wasp 319	3786	150	25355
Wasp 319/Amended	6216	975-976	
Wasp 321	3786	152	25357
Wasp 321/Amended	6216	977-978	
Wasp 323	3786	154	25359
Wasp 323/Amended	6216	979-980	
Wasp 325	3786	156	25361
Wasp 325/Amended	6216	981-982	
Wasp 327	3786	158	25363
Wasp 327/Amended	6116	983-984	
Wasp 329	3786	160	25365
Wasp 329/Amended	6216	985-986	
Wasp 331	3786	162	25367
Wasp 331/Amended	6216	987-988	
Wasp 333	3786	164	25369
Wasp 333/Amended	6216	989-990	
Wasp 335	3786	166	25371
Wasp 335/Amended	6216	991-992	
Wasp 337	3786	168	25373
Wasp 337/Amended	6216	993-994	
Wasp 339	3786	170	25375
Wasp 339/Amended	6216	995-996	
Wasp 341	3786	172	25377
Wasp 343	3786	174	25379
Wasp 344	3786	175	25380
Wasp 345	3786	176	25381
Wasp 346	3786	177	25382
Wasp 347	3786	178	25383
Wasp 348	3786	179	25384
Wasp 349	3786	180	25385
Wasp 350	3786	181	25386
Wasp 351	3786	182	25387
Wasp 352	3786	183	25388
Wasp 353	3786	184	25389
Wasp 354	3786	185	25390
Max 41	4792	584	25662
Max 43	4792	586	25664
Max 45	4792	588	25666
Max 47	4792	590	25668
Max 49	4792	592	25670

PAID 07/25/07  
 RECEIVED  
 07/25/07

2007 JUL 25 9 47

LAND MANAGEMENT  
 BUREAU OF  
 GEORGETOWN

Max 71	4792	614	25692
Max 72	4792	615	25693
Max 73	4792	616	25694
Max 74	4792	617	25695
Max 75	4792	618	25696
Max 76	4792	619	25697
Max 77	4792	620	25698
Max 78	4792	621	25699
Max 79	4792	622	25700
Max 80	4792	623	25701
Max 81	4792	624	25702
Max 82	4792	625	25703
Max 83	4792	626	25704
Max 84	4792	627	25705
Max 85	4792	628	25706
Max 86	4792	629	25707
Max 87	4792	630	25708
Max 88	4792	631	25709
Max 89	4792	632	25710
Max 90	4792	633	25711
Max 91	4792	634	25712
Max 93	4792	636	25714
Max 95	4792	638	25716
Max 97	4792	640	25718
Max 99	4792	642	25720
Max 101	4792	644	25722
Max 102	4792	645	25723
Max 103	4792	646	25724
Max 104	4792	647	25725
Max 105	4792	648	25726
Max 106	4792	649	25727
Max 107	4792	650	25728
Max 108	4792	651	25729
Max 109	4792	652	25730
Max 110	4792	653	25731
Max 111	4792	654	25732
Max 112	4792	655	25733
Max 113	4792	656	25734
Max 114	4792	657	25735
Max 115	4792	658	25736
Max 116	4792	659	25737
Max 117	4792	660	25738
Max 118	4792	661	25739
Max 119	4792	662	25740
Max 120	4792	663	25741
Elk 1	3368	576	27423

2001 JUL 26 A 9 47

RECEIVED  
BUREAU OF  
LAND MANAGEMENT

Elk 2	3368	577	27424
Elk 3	3368	578	27425
Elk 4	3368	579	27426
Elk 5	3368	580	27427
Elk 6	3368	581	27428
Elk 35	3368	610	27451
Elk 35/Amended	6121	1273-1274	
Elk 36	3368	611	27452
Elk 37	3368	612	27453
Elk 39	3368	614	27455
Elk 41	3368	616	27457
Elk 43	3368	618	27459
Elk 45	3368	620	27461
Elk 70	3368	645	27465
Elk 71	3368	646	27466
Elk 72	3368	647	27467
Elk 73	3368	648	27468
Elk 74	3368	649	27469
Elk 75	3368	650	27470
Elk 76	3368	651	27471
Elk 77	3368	652	27472
Elk 78	3368	653	27473
Elk 79	3368	654	27474
Elk 80	3368	655	27475
Elk 81	3368	656	27476
Elk 83	3368	658	27478
Elk 85	3368	660	27480
Elk 87	3368	662	27482
Alpine #5	2221	495	27513
Alpine #5/Amended	6121	1283-1284	
Alpine #6	2221	496	27514
Alpine #6/Amended	6121	1285-1286	
Alpine #7	2221	497	27515
Alpine #7/Amended	6121	1287-1288	
Alpine #8	2221	498	27516
Alpine #8/Amended	6121	1289-1290	
Alpine #9	2221	499	27517
Alpine #9/Amended	6121	1291-1292	
Alpine #10	2221	500	27518
Alpine #10/Amended	6121	1293-1294	
Alpine #11	2221	501	27519
Alpine #11/Amended	6121	1295-1296	
Alpine #12	2221	502	27520
Alpine #12/Amended	6121	1297-1298	
Alpine #13	2221	503	27521
Alpine #14	2221	504	27522

2001 JUL 26 9 47

RECEIVED  
BUREAU OF  
LAND MANAGEMENT



Alpine #15	2221	505	27523
Alpine #16	2221	506	27524
Alpine #17	2221	507	27525
Alpine #18	2221	508	27526
Alpine #19	2230	138	27527
Alpine #20	2230	139	27528
Alpine #21	2230	140	27529
Alpine #22	2230	141	27530
Alpine #23	2230	142	27531
Alpine #24	2230	143	27532
Santa Rita Wedge	5901	1379	28871
Buzzard No. 5	2089	294	36021
Shadow #4	2827	66	36025
John 1	3934	508	36026
John 2	3934	509	36027
Flying Dutchman No. 2	2089	295	36028
Flying Dutchman No. 3	2089	296	36029
Flying Dutchman No. 4	2089	297	36030
Flying Dutchman No. 5	2089	298	36031
Flying Dutchman No. 6	2089	299	36032
Flying Dutchman No. 6/Amended	6121	1267-1268	
Black Bess No. 2	2089	290	36034
K.W.L.	2078	442	36036
G.E.J.	2078	443	36037
R.F.E.	2078	444	36038
R.C.M.	2078	445	36039
Sycamore #1	2078	445	36040
Sycamore #2	2078	447	36041
Sycamore #3	2078	448	36042
Sycamore #4	2078	449	36043
Sycamore #4/Amended	6121	1299-1300	
Sycamore #5	2078	450	36044
Sycamore #5/Amended	6121	1301-1302	
Sycamore #6	2078	451	36045
Sycamore #6/Amended	6121	1303-1304	
Sycamore #7	2078	452	36046
Sycamore #7/Amended	6121	1305-1306	
Sycamore #8	2078	453	36047
Sycamore #8/Amended	6121	1307-1308	
Sycamore #9	2078	454	36048
Sycamore #10	2078	455	36049
Sycamore #11	2078	456	36050
Sycamore #12	2078	457	36051
Naragansett Extension #1	937	372	36052
Naragansett Extension #2	937	373	36053
Naragansett Extension #3	937	374	36054

2001 JUL 26 9 47

LAND MANAGEMENT  
 BUREAU  
 2001 JUL 26

Naragansett Extension #4	937	375	36055
Naragansett Extension #5	937	376	36056
Naragansett Extension #6	937	377	36057
Naragansett Extension #7	937	378	36058
Naragansett Extension #8	937	379	36059
Naragansett Extension #9	2020	358	36060
Schwab Extension #1 North	1271	92	36061
Rocky 1	3726	117	36062
Amole No. 2	2051	262	36063
Falls No. 3	2110	267	36065
Falls No. 4	2110	268	36066
Perry No. 1	2112	11	36067
Perry #2	2112	12	36068
Perry #3	2112	13	36069
Perry #4	2112	14	36070
Perry #7	2112	17	36073
Perry #8	2112	18	36074
Perry #9	2112	19	36075
Perry #10	2112	20	36076
Perry #11	2112	21	36077
Perry #12	2112	22	36078
Perry #15	2112	25	36081
Perry #15/Amended	2139	441	
Perry #16	2112	26	36082
Perry #17	2112	27	36083
Perry #18	2112	28	36084
Perry #18/Amended	2139	442	
Gunsite 1-A	1980	353	36086
Gunsite No. 2	1941	339	36087
Gunsite No. 2/Amended	1980	354	
Gunsite No. 3	1941	340	36088
Gunsite No. 4	1941	341	36089
Gunsite 5A	2022	341	36090
Gunsite 6-B	2110	264	36091
Gunsite No. 7	1941	344	36092
Gunsite 7A	2411	174	36093
Gunsite No. 8	1941	345	36094
Gunsite No. 9	1941	346	36095
Gunsite No. 10	1941	347	36096
Gunsite No. 11	1941	348	36097
Gunsite No. 12	1941	349	36098
Gunsite No. 13	1941	350	36099
Gunsite No. 14	1941	351	36100
Gunsite No. 15	1941	352	36101
Gunsite No. 16	1941	353	36102
Gunsite No. 17	1941	354	36103

2001 JUL 26 9 11 AM

LAND MANAGEMENT  
BUREAU OF  
GEAR

Gunsite No. 18	1941	355	36104
Gunsite No. 19	1941	356	36105
Gunsite No. 20	1941	357	36106
Gunsite No. 21	1941	358	36107
Gunsite No. 22	1941	359	36108
Gunsight No. 23	1941	359	36109
Gunsight No. 23/Amended	2022	343	
Gunsite No. 24	1943	14	36110
Gunsite No. 24/Amended	1980	355	
Gunsite No. 25	1943	15	36111
Gunsite No. 26	1943	16	36112
Gunsite No. 27	1943	13	36113
Gunsight No. 28	1967	325	36114
Gunsight No. 29	1967	326	36115
Gunsight No. 30	1967	327	36116
Gunsight No. 31	1967	328	36117
Gunsight No. 32	1967	329	36118
Gunsight No. 33	1967	330	36119
Gunsight No. 35	1967	332	36121
Gunsight No. 36	1967	333	36122
Gunsight No. 37	1967	334	36123
Gunsight No. 38	1967	335	36124
Gunsight No. 39	1967	336	36125
Gunsight No. 40	1967	337	36126
Gunsight No. 41	1967	338	36127
Gunsight No. 42	1967	339	36128
Gunsight No. 43	1967	340	36129
Gunsight 44	1994	152	36130
Gunsight 44/Amended	6420	1007-1008	
Gunsight #45	1994	153	36131
Gunsight #45/Amended	6420	1009-1010	
Gunsight #46	1994	154	36132
Gunsight #47	1994	155	36133
Gunsight #48	1994	156	36134
Gunsight #49	1994	157	36135
Gunsight #50	1994	158	36136
Gunsight #50/Amended	2078	464	
Williams Folly	5406	878	36137
Williams Folly #2	5406	879	36138
Santa Rita #1	2148	520	46740
Santa Rita #2	2148	521	46741
Santa Rita #3	2148	522	46742
Santa Rita #7	2148	526	46746
Santa Rita #17	2148	536	46756
Santa Rita #18	2148	537	46757
Santa Rita #19	2148	538	46758

2001 JUL 26 A 9:47

LAND MANAGEMENT  
BUREAU OF  
REVENUE

ARIZONA  
STATE OFFICE  
TOLSON

41

Santa Rita #20	2148	539	46759
Santa Rita #21	2148	540	46760
Santa Rita #22	2148	541	46761
Santa Rita #23	2148	542	46762
Santa Rita #24	2148	543	46763
Santa Rita #25	2148	544	46764
Santa Rita #29	2148	548	46768
Santa Rita #30	2148	549	46769
Santa Rita #31	2148	550	46770
Catalina #1	2148	518	46771
Catalina #2	2148	517	46772
Catalina #3	2148	516	46773
Catalina #4	2148	515	46774
Catalina #5A	2170	437	46775
Catalina #6A	2170	435	46776
Catalina #7	2148	512	46777
Catalina #8	2148	511	46778
Fred Bennett	936	425	46779
Fred Bennett	712	107	46780
Fred Bennett/Amended	2110	262	
Rosemont #9	936	424	46781
Rosemont #9/Amended	2078	466	
Rosemont #11	936	420	46782
Rosemont #11-A	2078	458	46783
Rosemont #12	936	431	46784
Rosemont #12/Amended	2078	467	
Rosemont #13	936	434	46785
Rosemont #13/Amended	2078	468	
Rosemont #15	936	429	46786
Rosemont #15/Amended	2078	469	
Rosemont #16	936	430	46787
Rosemont # 16/Amended	2078	470	
Rosemont #17	936	432	46788
Rosemont #17/Amended	2078	471	
Rosemont #18	936	433	46789
Rosemont #18/Amended	2078	472	
Rosemont #21	964	202	46790
Rosemont #21/Amended	2078	473	
Fred Bennett Fraction	2022	338	46791
Last Chance No. 3/Relocation	2929	209	46794
Cave	NN	555	46796
Strip	821	391	46800
Cuba Fraction	2022	342	46801
Patrick Henry Fraction/Relocaton	3486	103	46802
R. G. Ingersoll Fraction	2110	265	46803
Daylight Fraction	2110	266	46804

2001 JUL 26 A 9 47

RECEIVED  
BUREAU OF  
LAND MANAGEMENT

Travis #2	1983	254	46805
Travis #2/Amended	2078	465	
Travis #3	1983	255	46806
Travis #4	1983	256	46807
Travis #4/Amended	2170	455	
Travis #5	1983	257	46808
Travis #6	1983	258	46809
Art	1009	441	46810
Art/Amended	2078	459	
Al	1009	442	46811
Al/Amended	2078	460	
Sam	1009	439	46812
Sam/Amended	2078	461	
Fred	1009	440	46813
Fred/Amended	2078	462	
Bert	1009	443	46814
Bert/Amended	2078	463	
Bob	995	393	46815
Canyon No. 34	6048	1225-26	47482
Canyon No. 35	6048	1227-28	47483
Canyon No. 36	6048	1229-30	47484
Canyon No. 37	6048	1231-32	47485
Canyon No. 38	6048	1233-34	47486
Canyon No. 39	6048	1235-36	47487
Canyon No. 40	6048	1237-38	47488
Canyon No. 41	6048	1239-40	47489
Canyon No. 42	6048	1241-42	47490
Canyon No. 43	6048	1243-44	47491
Canyon No. 64	6048	1285-86	47512
Canyon No. 65	6048	1287-88	47513
Canyon No. 66	6048	1289-90	47514
Canyon No. 67	6048	1291-92	47515
Canyon No. 68	6048	1293-94	47516
Canyon No. 69	6048	1295-96	47517
Canyon No. 70	6048	1297-98	47518
Canyon No. 71	6048	1299-1300	47519
Canyon No. 72	6048	1301-02	47520
Canyon No. 73	6048	1303-04	47521
Canyon No. 74	6048	1305-06	47522
Canyon No. 75	6048	1307-08	47523
Canyon No. 76	6048	1309-10	47524
Canyon No. 77	6048	1311-12	47525
Canyon No. 78	6048	1313-14	47526
Canyon No. 79	6048	1315-16	47527
Telemeter Fraction	2075	381	62785
Telemeter Fraction/Amended	5013	166	

2001 JUL 26 A 9 47

RECEIVED  
BUREAU OF  
LAND MANAGEMENT

West End Fraction	2075	383	62786
West End Fraction/Amended	5013	164	
Hattie Fraction	2075	382	62787
Hattie Fraction/Amended	5013	165	
Cactus	6104	1251-52	64123
Travis #7	6104	1253-54	64124
Fox #1	2705	63	64125
Fox #1 Amended	6104	1255-56	
Fox #2	2705	64	64126
Fox #2/Amended	6104	1257-58	
Fox #7	2705	69	64131
Fox #7/Amended	6104	1267-68	
Fox #13	2705	75	64133
Fox #13/Amended	6104		
Cloud Rest	SS	1271-72	64134
Cloud Rest/Amended	6104	1273-74	
Big Windy	5406	876	64135
Big Windy Fraction	5406	877	64136
Blue Wing	SS	581	64137
Cloud Rest No. 1	B-B-B	277	64138
Cloud Rest No. 1/Amended	6104	1275-76	
Kent #1 Long John	1936	245	66835
Kent #2 Patricia C.	1936	246	66836
Kent #3 Little Joe	1936	247	66837
Belle of Rosemont	2571	125	66838
Belle of Rosemont/Amended	6216	999-1000	
John	995	395	74390
Joe	995	396	74391
Ben	995	392	74392
Pete	995	394	74393
Adolph Lewisohn	710	346	74394
Adolph Lewisohn	936	419	74395
Rosemont	710	347	74396
Rosemont	936	418	74397
Albert Steinfeld	710	348	74398
Albert Steinfeld	936	427	74399
Hugh Young	712	108	74400
Hugh Young	936	422	74401
Ethel	712	109	74402
Albert	712	110	74403
Rosemont #1	908	504	74404
Rosemont #2	908	501	74405
Rosemont #3	908	503	74406
Rosemont #4	908	499	74407
Rosemont #7	936	421	74408
Rosemont #8	936	423	74409

2001 JUL 26 A 9 47

LAND MANAGEMENT  
BUREAU OF  
GEORGE

RECEIVED  
BUREAU OF  
LAND MANAGEMENT

L 4 5 A 26 JUL 1002

ARIZONA

99818	965-966	6216	Wasp #63A
99817	963-964	6216	Wasp #62A
99816	953-954	6216	Falcon #32A
99815	951-952	6216	Falcon #31A
99814	949-950	6216	Falcon #30A
99813	947-948	6216	Falcon #29A
99812	945-946	6216	Falcon #28A
99811	943-944	6216	Falcon #27A
99810	941-942	6216	Falcon #22A
99809	939-490	6216	Falcon #21A
99808	937-938	6216	Falcon #20A
99807	935-936	6216	Falcon #19A
99806	933-934	6216	Falcon #18A
99805	931-932	6216	Falcon #17A
99804	929-930	6216	Falcon #16A
99803	927-928	6216	Falcon #15A
99802	925-926	6216	Falcon #14A
99801	923-924	6216	Falcon #13A
99800	921-922	6216	Falcon #12A
99799	919-920	6216	Falcon #11A
99798	917-918	6216	Falcon #10A
99797	915-916	6216	Falcon #9A
99796	913-914	6216	Falcon #8A
99795	911-912	6216	Falcon #7A
99794	908-910	6216	Falcon #6A
99793	907-908	6216	Falcon #5A
99792	905-906	6216	Falcon #4A
99791	903-904	6216	Falcon #3A
99790	901-902	6216	Falcon #2A
99789	899-900	6216	Falcon #1A
95315	1135-36	6159	Frijole VI A
75186	1281-82	6121	Alpine #4A
75185	1279-80	6121	Alpine #3A
75184	1277-78	6121	Alpine #2A
75183	1275-76	6121	Alpine #1A
75182	1271-72	6121	Blue Point No. 2A
75181	1269-70	6121	Flying Dutchman #7A
74418	426	936	RX
74417	502	908	Rosemont #25
74416	498	908	Rosemont #24
74415	497	908	Rosemont #23
74414	203	964	Rosemont #22
74413	500	908	Rosemont #20
74412	201	964	Rosemont #20
74411	200	964	Rosemont #19
74410	428	936	Rosemont #14

RECEIVED  
BUREAU OF  
LAND MANAGEMENT

JUL 26 9 47 AM '02

ARIZONA

303975	994-996	8776	Hope 25
303974	991-993	8776	Hope 24
303973	593-596	8808	Hope 23/Amended
303972	988-990	8808	Hope 23
303971	985-987	8776	Hope 22
303970	982-984	8776	Hope 21
303969	979-981	8776	Hope 20
303968	976-968	8776	Hope 19
303967	976-978	8776	Hope 18
303966	970-972	8776	Hope 17
303965	967-969	8776	Hope 16
303964	964-966	8776	Hope 15
303963	596-598	8808	Hope 14/Amended
303962	961-963	8776	Hope 14
303961	961-963	8776	Hope 13
303960	958-960	8776	Hope 12
303959	955-957	8776	Hope 11
303958	949-951	8776	Hope 10-A
303957	946-948	8776	Hope 10
303956	943-945	8776	Hope 9
303955	940-942	8776	Hope 8
303954	937-939	8776	Hope 7
303953	934-936	8776	Hope 6
303952	931-933	8776	Hope 5
303951	928-930	8776	Hope 4
303950	925-927	8776	Hope 3
129394	922-924	8776	Hope 2
117306	919-921	8776	Hope 1
117305	781-782	6522	BILLY C.
117304	1049-51	6420	MIA 14A
117303	1046-48	6420	MIA 13A
117302	1043-45	6420	MIA 12A
117301	1035-37	6420	MIA 9A
117300	1032-34	6420	MIA 8A
117299	1029-31	6420	MIA 7A
117298	1026-28	6420	MIA 6A
117297	1023-25	6420	MIA 5A
117296	1020-22	6420	MIA 4A
117295	1017-19	6420	MIA 3A
117294	1014-16	6420	MIA 2A
117293	1011-13	6420	MIA 1A
99823	997-998	6216	Tecky
99822	973-974	6216	Wasp #222A
99821	971-972	6216	Wasp #221A
99820	969-970	6216	Wasp #220A
99819	967-968	6216	Wasp #219A



Hope 26	8776	997-999	303976
Hope 27	8776	1000-1002	303977
Hope 28	8776	1003-1005	303978
Hope 29	8776	1006-1008	303979
Hope 30	8776	1009-1011	303980
Hope 31	8776	1012-1014	303981
Hope 32	8776	1015-1017	303982
Hope 32/Amended	8808	590-592	
Hope 33	8776	1018-1020	303983
Hope 34	8776	1021-1023	303984
Hope 35	8776	1024-1026	303985
Hope 36	8776	1027-1029	303986
Hope 37	8776	1030-1032	303987
H-38A	9018	1198-1199	313532
H-39A	9018	1200-1201	313533
H-40A	9018	1202-1203	313534
H-41A	9018	1204-1205	313535
H-42A	9018	1206-1207	313536
H-43A	9018	1208-1209	313537
H-44A	9018	1210-1211	313538
H-45A	9018	1212-1213	313539
H-46A	9018	1214-1215	313540
H-47A	9018	1216-1217	313541
H-48A	9018	1218-1219	313542
H-49A	9018	1220-1221	313543
H-50A	9018	1222-1223	313544
H-51A	9018	1224-1225	313545
H-52A	9018	1226-1227	313546
H-53A	9018	1228-1229	313547
H-54A	9018	1230-1231	313548
H-55A	9018	1232-1233	313549
H-56A	9018	1234-1235	313550
H-57A	9018	1236-1237	313551
H-58A	9018	1238-1239	313552
H-59A	9018	1240-1241	313553
H-60A	9018	1242-1243	313554
H-61A	9018	1244-1245	313555
H-62A	9018	1246-1247	313556
H-63A	9018	1248-1249	313557
H-64A	9018	1250-1251	313558
H-65A	9018	1252-1253	313559
H-66A	9018	1254-1255	313560
H-67A	9018	1256-1257	313561
H-68A	9018	1258-1259	313562
H-69A	9018	1260-1261	313563
H-70A	9018	1262-1263	313564

2001 JUL 26 A 9:47

LAND MANAGEMENT  
BUREAU OF  
FOREST

RECEIVED  
BUREAU OF  
LAND MANAGEMENT

2001 JUL 25 A 9:47

H-71A	9018	1264-1265	313565
H-72A	9018	1266-1267	313566
H-73A	9018	1268-1269	313567
H-74A	9018	1270-1271	313568
H-75A	9018	1272-1273	313569
H-76A	9018	1274-1275	313570
H-77A	9018	1276-1277	313571
H-78A	9018	1278-1279	313572
H-79A	9018	1280-1281	313573
H-80A	9018	1282-1283	313574
H-81A	9018	1284-1285	313575
H-82A	9018	1286-1287	313576
H-83A	9018	1288-1289	313577
H-84A	9018	1290-1291	323578
H-85A	9018	1292-1293	313579
H-86A	9018	1294-1295	313580
H-87A	9018	1296-1297	313581
H-88A	9018	1298-1299	313582
H-89A	9018	1300-1301	313583
H-90A	9018	1302-1303	313584
H-91A	9018	1304-1305	313585
H-92A	9018	1306-1307	313586
H-93A	9018	1308-1309	313587
H-94A	9018	1310-1311	313588
H-95A	9018	1312-1313	313589
H-96A	9018	1314-1315	313590
H-97A	9018	1316-1317	313591
H-98A	9018	1318-1319	313592
H-99A	9018	1320-1321	313593
H-100A	9018	1322-1323	313594
H-101A	9018	1324-1325	313595
H-102A	9018	1326-1327	313596
H-103A	9018	1328-1329	313597
H-104A	9018	1330-1331	313598
H-105A	9018	1332-1333	313599
H-106A	9018	1334-1335	313600
H-107A	9018	1336-1337	313601
H-108A	9018	1338-1339	313602
H-109A	9018	1340-1341	313603
H-110A	9018	1342-1243	313604
H-111A	9018	1344-1345	313605
H-112A	9018	1346-1347	313606
H-113A	9018	1348-1349	313607
H-114A	9018	1350-1351	313608
H-115A	9018	1352-1353	313609
H-116A	9018	1354-1355	313610

47

H-117A	9018	1356-1358	313611
H-118A	9018	1358-1359	313612
H-119A	9018	1360-1361	313613
H-120A	9018	1362-1363	313614
H-121A	9018	1364-1365	313615
H-122A	9018	1366-1367	313616
H-123A	9018	1368-1369	313617
H-124A	9018	1370-1371	313618
H-125A	9018	1372-1373	313619
H-126A	9018	1374-1375	313620
H-127A	9018	1376-1377	313621
H-128A	9018	1378-1379	313622
H-129A	9018	1380-1381	313623
H-130A	9018	1382-1383	313624
H-131A	9018	1384-1385	313625
H-132A	9018	1386-1387	313626
H-133A	9018	1388-1389	313627
H-134A	9018	1390-1391	313628
H-135A	9018	1392-1393	313629
H-136A	9018	1394-1395	313630
H-137A	9018	1396-1397	313631
H-138A	9018	1398-1399	313632
H-139A	9018	1400-1401	313633
H-140A	9018	1402-1403	313634
H-141A	9018	1404-1405	313635
H-142A	9018	1406-1407	313636
H-143A	9018	1408-1409	313637
H-144A	9018	1410-1411	313638
H-145A	9018	1412-1413	313639
H-146A	9018	1414-1415	313640
H-147A	9018	1416-1417	313641
H-148A	9018	1418-1419	313642
H-149A	9018	1420-1421	313643
H-150A	9018	1422-1423	313644
H-151A	9018	1424-1425	313645
H-152A	9018	1426-1427	313646
H-153A	9018	1428-1429	313647
H-154A	9018	1430-1431	313648
H-155A	9018	1432-1433	313649
H-156A	9018	1434-1435	313650
H-157A	9018	1436-1437	313651
H-158A	9018	1438-1439	313652
H-159A	9018	1440-1441	313653
H-160A	9018	1442-1443	313654
H-161A	9018	1444-1445	313655
H-162A	9018	1446-1447	313656

2001 JUL 26 A 9 48

RECEIVED  
BUREAU OF  
LAND MANAGEMENT

H-163A	9018	1448-1449	313657
H-164A	9018	1450-1451	313658
H-165A	9018	1452-1453	313659
H-166A	9018	1454-1455	313660
H-167A	9018	1456-1457	313661
H-168A	9018	1458-1459	313662
H-169A	9018	1460-1461	313663
H-170A	9018	1462-1463	313664
H-171A	9018	1464-1465	313665
H-177A	9018	1476-1477	313671
H-178A	9018	1478-1479	313672
H-179A	9018	1480-1481	313673
H-180A	9018	1482-1483	313674
H-181A	9018	1484-1485	313675
H-182A	9018	1486-1487	313676
H-183A	9018	1488-1489	313677
H-187A	9018	1490-1491	313678
H-188A	9018	1492-1493	313679
H-189A	9018	1494-1495	313680
H-190A	9018	1496-1497	313681
H-191A	9018	1498-1499	313682
H-192A	9018	1500-1501	313683
H-194A	9018	1502-1503	313684
H-195A	9018	1504-1505	313685
H-196A	9018	1506-1507	313686
H-197A	9018	1508-1509	313687
H-198A	9018	1510-1511	313688
H-199A	9018	1512-1513	313689
Hope 201	9792	2826-2827	330891
Hope 201A	9922	1016	330892
Hope 202	9792	2830-2831	330893
Hope 203	9792	2832-2833	330894
Hope 204	9792	2834-2835	330895
Hope 205	9792	2836-2837	330896
Hope 206	9792	2838-2839	330897
Hope 207	9792	2840-2841	330898
Hope 208	9792	2842-2843	330899
Hope 209	9792	2844-2845	330900
Hope 210	9792	2846-2847	330901
Hope 211	9792	2848-2849	330902
Hope 212	9792	2850-2851	330903
Hope 213	9792	2852-2853	330904
Hope 214	9792	2854-2855	330905
Hope 215	9792	2856-2857	330906
Hope 216	9792	2858-2859	330907
Hope 222	9797	2864-2865	330910

2001 JUL 26 9:48

RECEIVED  
BUREAU OF  
LAND MANAGEMENT

Hope 223	9797	2866-2867	330911
Hope 224	9797	2868-2869	330912
Hope 225	9797	2870-2871	330913
Hope 226A	9865	1328-1329	330914
Hope 227A	9865	1330-1331	330915
Hope 228A	9865	1332-1333	330916
Hope 229A	9865	1334-1335	330917
Hope 230	9797	2880-2881	330918
Hope 231	9797	2882-2883	330919
Hope 232	9797	2884-2885	330920
Hope 233	9797	2886-2887	330921
Hope 234	9797	2888-2889	330922
Hope 235	9797	2890-2891	330923
Hope 236	9797	2892-2893	330924
Hope 237	9797	2894-2895	330925
Hope 238	9797	2896-2897	330926
Hope 239	9797	2898-2899	330927
Hope 240	9797	2900-2901	330928
Hope 241	9797	2902-2903	330929
Hope 242	9797	2904-2905	330930
Hope 243	9797	2906-2907	330931
Hope 244	9797	2908-2909	330932
Hope 245	9797	2910-2911	330933
Hope 246	9797	2912-2913	330934
Hope 250	9797	2914-2915	330935
Hope 251	9797	2916-2917	330936
Hope 252	9797	2918-2919	330937
Hope 253	9797	2920-2921	330938
Hope 254	9797	2922-2923	330939
Hope 255	9797	2924-2925	330940
Hope 256	9797	2926-2927	330941
Hope 257	9797	2928-2929	330942
Elk 47 Relocated	9797	2930-2931	330943
H-172B Relocated	9865	1336-1337	331308
H-173B Relocated	9865	1338-1339	331309
H-174B Relocated	9865	1340-1341	331310
H-175B Relocated	9865	1342-1343	331311
H-176B Relocated	9865	1344-1345	331312

All of said claims are located in Sections 1, 2, 11, 12, 13, 14, 24, 25, and 36, Township 18 South, Range 15 East; Sections 5, 6, 7, 8, 9, 16, 17, 18, 19, 20, 21, 28, 29, 30, 31, 32 and 33, Township 18 South, Range 16 East; Sections 4, 5, 6, 7, 8, and 9, Township 19 South, Range 16 East; and Sections 1 and 2, Township 19 South, Range 15 East; G&SRB&M

2001 JUL 26 A 9 48

LAND MANAGEMENT  
BUREAU OF  
LAND MANAGEMENT

850 claims @ \$100/each = \$85,000.00

ARIZONA  
STATE OFFICE  
PHOENIX, ARIZONA

2001 JUL 26 A 9:48

RECEIVED  
BUREAU OF  
LAND MANAGEMENT

**United States Department of the Interior  
Bureau of Land Management**  
BUSINESS & SUPPORT SVCS DIV  
222 N CENTRAL AVE  
PHOENIX, AZ 85004 -2203  
Phone: (602) 417-9200

Receipt	
No:	344837

Transaction #: 362764  
Date of Transaction: 07/26/2001

CUSTOMER: ASARCO  
BOX 5747  
TUCSON, AZ 85703

LINE #	QTY	COMMODITY / SUBJECT / ACTION / PRODUCT	REMARKS	UNIT PRICE	TOTAL
1	1.00	LOCATABLE MINERALS / MINING CLAIMS-NOT NEW-UNADJUD, ONE AUTH NO. ONLY / MINING CLAIM MONEY RECEIVED (455)	MAINT 2002 (480)	- n/a -	\$86,800.00
<b>TOTAL:</b>					<b>\$86,800.00</b>

- PAYMENT INFORMATION

1	AMOUNT:	\$86,800.00	POSTMARKED:	07/24/2001
	TYPE:	CHECK	RECEIVED:	07/26/2001
	CHECK NO:	0151009641		
	NAME:	ASARCO INCORPORATED BOX 5747 TUCSON AZ 85703		

REMARKS

CASE SERIAL NUMBER INFORMATION

TRNS #	LINE #	CASES
362764	1	AMC2198/\$86800.00

This receipt was generated by the automated BLM Collections and Billings System and is a paper representation of a portion of the official electronic record contained therein.

*pn 9/13/01*





# ASARCO

RECEIVED  
BUREAU OF  
LAND MANAGEMENT  
JUL 16 2001  
2001 JUL 26 A 9:45

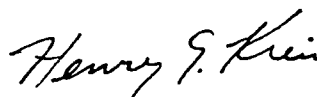
Copper Operations  
Tucson Office

Mining Claims Section  
Arizona State Office  
Bureau of Land Management  
222 North Central Avenue  
Phoenix, AZ 85004-2203

ARIZONA  
STATE OFFICE  
PHOENIX, ARIZONA

**Pinal County, Sacaton Mine  
Notice of Intent to Hold and  
Payment of Annual Claim Maintenance Fee**


This will serve as notice that ASARCO Incorporated, whose address for purposes of this filing is P. O. Box 5747, Tucson, Arizona 85703-0747, intends to hold the mining claims and/or mill sites described in Exhibit A attached hereto for the assessment year ending at 12 o'clock, noon, on September 1, 2002, by payment of the annual claim maintenance fee of \$100 per claim or site. Payment of such amount is made herewith for such assessment year for each of the claims and sites the name and BLM serial number of which, and the book and page or index number of recording of the location notice in the official records of Pinal County, Arizona, of which are set forth in Exhibit A attached hereto and by this reference incorporated herein. Enclosed for payment of annual claim maintenance fees is ASARCO Incorporated's check to cover the amount shown on the bottom of Exhibit A.




Henry G. Kreis  
Agent for ASARCO Incorporated  
Telephone: (520) 798-7717

State of Arizona        )  
                                  ) ss.  
County of Pima         )

The foregoing instrument was acknowledged before me on the 16th day of July, 2001, by Henry G. Kreis, as agent for ASARCO Incorporated, a New Jersey corporation, on behalf of the corporation.

  
Barbara R. Watts, Notary Public

My Commission Expires May 10, 2002.



**EXHIBIT A  
TO NOTICE OF INTENT TO HOLD AND  
PAYMENT OF ANNUAL CLAIM MAINTENANCE FEE**

The following contiguous group of unpatented claims are situated in the Sacaton Mining District, Pinal County, Arizona. The Locations Notices of which are of record in the office of the County Recorder of Pinal County, Arizona, and the Bureau of Land Management serial numbers are filed at Phoenix, Arizona.

Name of Claim	Docket	Page Nos.	BLM Serial No. A MC
S-1C	1740	616-617	314088
S-2C	1740	168-169	314089
S-3C	1740	620-621	314090
S-4C	1740	622-623	314091
S-5C	1740	624-625	314092
S-6C	1740	626-627	314093
S-7C	1740	628-629	314094
S-8C	1740	630-631	314095
S-9C	1740	632-633	314096
S-10C	1740	634-635	314097
S-11C	1740	636-637	314098
S-12C	1740	638-639	314099
S-13C	1740	640-641	314100
S-14C	1740	642-643	314101
S-15C	1740	644-645	314102
S-16C	1740	646-647	314103
S-17C	1740	648-649	314104
S-18C	1740	650-651	314105

All of said claims are located in Sections 33, Township 5 South, Range 5 East, G&SRB&M.

18 claims @ \$100/each = \$1,800

ARIZONA  
STATE OFFICE  
PHOENIX, ARIZONA

2001 JUL 26 A 9:45

RECEIVED  
BUREAU OF  
LAND MANAGEMENT

# ASARCO

Copper Operations  
Tucson Office

RECEIVED  
BUREAU OF  
LAND MANAGEMENT  
2001 JUL 26 A 9:46

Mining Claims Section  
Arizona State Office  
Bureau of Land Management  
222 North Central Avenue  
Phoenix, AZ 85004-2203

ARIZONA  
STATE OFFICE  
PHOENIX, ARIZONA

**Pima County, Rosemont Project  
Notice of Intent to Hold and  
Payment of Annual Claim Maintenance Fee**

This will serve as notice that ASARCO Incorporated, whose address for purposes of this filing is P. O. Box 5747, Tucson, Arizona 85703-0747, intends to hold the mining claims and/or mill sites described in Exhibit A attached hereto for the assessment year ending at 12 o'clock, noon, on September 1, 2002, by payment of the annual claim maintenance fee of \$100 per claim or site. Payment of such amount is made herewith for such assessment year for each of the claims and sites the name and BLM serial number of which, and the book and page or index number of recording of the location notice in the official records of Pima County, Arizona, of which are set forth in Exhibit A attached hereto and by this reference incorporated herein. Enclosed for payment of annual claim maintenance fees is ASARCO Incorporated's check to cover the amount shown on the bottom of Exhibit A.

*Henry G. Kreis*


Henry G. Kreis  
Agent for ASARCO Incorporated  
Telephone: (520) 798-7717

State of Arizona     )  
                                  ) ss.  
County of Pima        )

The foregoing instrument was acknowledged before me on the 16th day of July, 2001, by Henry G. Kreis, as agent for ASARCO Incorporated, a New Jersey corporation, on behalf of the corporation.

*Barbara R. Watts*  
Barbara R. Watts, Notary Public

My Commission Expires May 10, 2002.



RECEIVED  
BUREAU OF  
LAND MANAGEMENT

**EXHIBIT A**  
**TO NOTICE OF INTENT TO HOLD AND**  
**PAYMENT OF ANNUAL CLAIM MAINTENANCE FEE**

2001 JUL 26 A 9:46

ARIZONA  
STATE OFFICE  
PHOENIX, ARIZONA

The following contiguous group of unpatented mining claims are situated in the Helvetia Mining District, Pima County, Arizona. The Location Notices of which are of record in the office of the County Recorder of Pima County, Arizona, and the Bureau of Land Management serial numbers are filed at Phoenix, Arizona.

Name of Claim	Book	Page Nos.	BLM Serial No.
York Fraction	2022	340	2198
York Fraction/Amended	5436	80	
Travis #1	1983	253	2199
Travis #1/Second Amended	5436	806	
Jim	995	391	2200
Jim/Amended	5436	802	
Isle Royal Fraction	2054	188	2201
Isle Royal Fraction/Amended	5436	808	
Indian Club Fraction	2054	187	2202
Indian Club Fraction/Amended	5436	809	
Pilot Fraction	2051	261	2203
Pilot Fraction/Amended	5436	810	
A.O.T. Fraction	2054	186	2204
A.O.T. Fraction/Amended	5436	811	
Malachite Fraction	2110	263	2211
Malachite Fraction/Amended	5436	807	
MAX 121 B/Relocation	5609	574	13284
MAX 123 B/Relocation	5609	576	13286
MAX 125 B/Relocation	5609	578	13288
MAX 126 B/Relocation	5609	579	13289
MAX 127 B/Relocation	5609	580	13290
MAX 128 B/Relocation	5609	581	13291
MAX 129 B/Relocation	5609	582	13292
MAX 129 B/Amended	6126	1202-1203	
MAX 130 B/Relocation	5609	583	13293
MAX 131 B/Relocation	5609	584	13294
MAX 132 B/Relocation	5609	585	13295
MAX 133 B/Relocation	5609	586	13296
MAX 134 B/Relocation	5609	587	13297
MAX 135 B/Relocation	5609	588	13298
MAX 136 B/Relocation	5609	589	13299

MAX 137 B/Relocation	5609	590	13300
MAX 138 B/Relocation	5609	591	13301
MAX 139 B/Relocation	5609	592	13302
MAX 140 B/Relocation	5609	593	13303
MAX 141 B/Relocation	5609	594	13304
MAX 142 B/Relocation	5609	595	13305
MAX 143 B/Relocation	5609	596	13306
MAX 144 B/Relocation	5609	597	13307
MAX 145 B/Relocation	5609	598	13308
MAX 146 B/Relocation	5609	599	13309
MAX 147 B/Relocation	5609	600	13310
MAX 148 B/Relocation	5609	601	13311
MAX 149 B/Relocation	5609	602	13312
MAX 150 B/Relocation	5609	603	13313
MAX 150 B/Amended	7073	604-605	
MAX 151 B/Relocation	5609	604	13314
MAX 152 B/Relocaton	5609	605	13315
MAX 152 B/Amended	7073	606-607	
MAX 153 B/Relocation	5609	606	13316
MAX 154 B/Relocation	5609	607	13317
MAX 154 B/Amended	7073	608-609	
MAX 155 B/Relocation	5609	608	13318
MAX 156 B/Relocation	5609	609	13319
MAX 156 B/Amended	7073	610-611	
Rosalind	314	120	14972
Rosalind/Amended	1062	539	
Michael M.	314	117	14973
Michael M./Amended	1062	540	
Lydia J.	314	119	14974
Lydia J./Amended	1062	541	
Ida D.	314	118	14975
Ida D./Amended	1062	542	
D & D #1	759	202	14976
D & D #1/Amended	1062	543	
D & D #2	759	201	14977
D & D II/Amended	1062	544	
El Frijoli	300	277	14978
Frijoli/Amended	1062	545	
Frijoli II	1062	546	14979
Frijoli III	1062	547	14980
Frijoli IV	1062	548	14981
Frijoli V	1062	549	14982
Frijoli VII	1062	551	14984
Frijoli VIII	1062	552	14985
Frijoli IX	1062	553	14986
Frijoli X	1070	494	14987

RECEIVED  
 BUREAU OF  
 LAND MANAGEMENT  
 JUL 26 A 9:46  
 ARIZONA  
 STATE OFFICE  
 PHOENIX, ARIZONA

Frijoli XI	1454	349	14988
Frijoli XI Extension	1454	350	14989
Deering Springs No. 2 A/Relocation	5636	741	15002
Deering Springs No. 4 A/Relocation	5636	742	15003
Deering Springs No. 6 A/Relocation	5636	743	15004
Deering Springs No. 8 A/Relocation	5636	744	15005
Deering Springs No. 10 A/Relocation	5636	745	15006
Deering Springs No. 12 A/Relocation	5636	746	15007
Deering Springs No. 14 A/Relocation	5636	747	15008
Deering Springs No. 15 A/Relocation	5636	748	15009
Deering Springs No. 16 A/Relocation	5636	749	15010
Deering Springs No. 17 A/Relocation	5636	750	15011
Deering Springs No. 17 A/Amended	6126	1204-1205	
Deering Springs No. 21 A/Relocation	5636	751	15012
Deering Springs No. 22 A/Relocation	5636	752	15013
Deering Springs No. 23 A/Relocation	5636	753	15014
Deering Springs No. 24 A/Relocation	5636	754	15015
Deering Springs No. 25 A/Relocation	5636	755	15016
Deering Springs No. 26 A/Relocation	5636	756	15017
Deering Springs No. 27 A/Relocation	5636	757	15018
Deering Springs No. 28 A/Relocation	5636	758	15019
Deering Springs No. 28 A/Amended	6126	1206-1207	
Deering Springs No. 29 A/Relocation	5636	759	15020
Deering Springs No. 30 A/Relocation	5636	760	15021
Deering Springs No. 31 A/Relocation	5636	761	15022
Deering Springs No. 32 A/Relocation	5636	762	15023
Deering Springs No. 33 A/Relocation	5636	763	15024
Deering Springs No. 34 A/Relocation	5636	764	15025
Deering Springs No. 35 A/Relocation	5636	765	15026
Deering Springs No. 36 A/Relocation	5636	766	15027
Deering Springs No. 37 A/Relocation	5636	767	15028
Deering Springs No. 38 A/Relocation	5636	768	15029
Deering Springs No. 39 A/Relocation	5636	769	15030
Deering Springs No. 42 A/Relocation	5636	770	15031
Deering Springs No. 51 A/Relocation	5636	771	15032
Deering Springs No. 52 A/Relocation	5636	772	15033
Kid 1	3368	529	25210
Kid 2	3368	530	25211
Kid 3	3368	531	25212
Kid 4	3368	532	25213
Kid 5	3368	533	25214
Kid 6	3368	534	25215
Kid 7	3368	535	25216
Kid 8	3368	537	25217
Kid 9	3368	536	25218
Kid 10	3368	538	25219

RECEIVED  
 BUREAU OF LAND MANAGEMENT  
 2001 JUL 26 A 9:49  
 STATE OF IDAHO  
 PHOENIX

Kid 11	3368	539	25220
Kid 12	3368	540	25221
Kid 13	3368	541	25222
Kid 14	3368	542	25223
Kid 15	3368	543	25224
Kid 16	3368	544	25225
Kid 17	3368	545	25226
Kid 18	3368	546	25227
Kid 19	3368	547	25228
Kid 20	3368	548	25229
Kid 21	3368	549	25230
Kid 22	3368	550	25231
Kid 23	3368	551	25232
Kid 24	3368	552	25233
Kid 25	3368	553	25234
Kid 26	3368	554	25235
Kid 27	3368	555	25236
Kid 28	3368	556	25237
Kid 29	3368	557	25238
Kid 29/Amended	6216	1001-1002	
Kid 34	3368	562	25243
Kid 35	3368	563	25244
Kid 36	3368	564	25245
Kid 37	3368	565	25246
Kid 38	3368	566	25247
Kid 39	3368	567	25248
Kid 40	3368	568	25249
Kid 41	3368	569	25250
Kid 42	3368	570	25251
Kid 43	3368	571	25252
Kid 44	3368	572	25253
Kid 45	3368	573	25254
Kid 46	3368	574	25255
Kid 46/Amended	6216	1003-1004	
Kid 47	3368	575	25256
Kid 47/Amended	6216	1005-1006	
Wasp 52	3786	52	25257
Wasp 52/Amended	6216	955-956	
Wasp 53	3786	53	25258
Wasp 53/Amended	6216	957-958	
Wasp 54	3786	54	25259
Wasp 55	3786	55	25260
Wasp 56	3786	56	25261
Wasp 57	3786	57	25262
Wasp 58	3786	58	25263
Wasp 58/Amended	3842	133	

2001 JUL 26 A 9 45

RECEIVED  
BUREAU  
LAW ENFORCEMENT

Wasp 60	3786	59	25264
Wasp 60/Amended	6216	959-960	
Wasp 61	3786	60	25265
Wasp 61/Amended	6216	961-962	
Wasp 101	3786	63	25268
Wasp 102	3786	64	25269
Wasp 103	3786	65	25270
Wasp 104	3786	66	25271
Wasp 105	3786	67	25272
Wasp 106	3786	68	25273
Wasp 107	3786	69	25274
Wasp 111	3786	70	25275
Wasp 112	3786	71	25276
Wasp 113	3786	72	25277
Wasp 114	3786	73	25278
Wasp 115	3786	74	25279
Wasp 116	3786	75	25280
Wasp 117	3786	76	25281
Wasp 118	3786	77	25282
Wasp 119	3786	78	25283
Wasp 120	3786	79	25284
Wasp 121	3786	80	25285
Wasp 122	3786	81	25286
Wasp 123	3786	82	25287
Wasp 124	3786	83	25288
Wasp 125	3786	84	25289
Wasp 126	3786	85	25290
Wasp 127	3786	86	25291
Wasp 128	3786	87	25292
Wasp 129	3786	88	25293
Wasp 130	3786	89	25294
Wasp 201	3786	90	25295
Wasp 202	3786	91	25296
Wasp 203	3786	92	25297
Wasp 204	3786	93	25298
Wasp 205	3786	94	25299
Wasp 206	3786	95	25300
Wasp 207	3786	96	25301
Wasp 208	3786	97	25302
Wasp 209	3786	98	25303
Wasp 210	3786	99	25304
Wasp 211	3786	100	25305
Wasp 212	3786	101	25306
Wasp 213	3786	102	25307
Wasp 214	3786	103	25308
Wasp 215	3786	104	25309

2001 JUL 26 4 47

LAND MANAGEMENT  
 BOARD OF  
 DIRECTORS



Wasp 216	3786	105	25310
Wasp 217	3786	106	25311
Wasp 218	3786	107	25312
Wasp 313	3786	144	25349
Wasp 315	3786	146	25351
Wasp 317	3786	148	25353
Wasp 319	3786	150	25355
Wasp 319/Amended	6216	975-976	
Wasp 321	3786	152	25357
Wasp 321/Amended	6216	977-978	
Wasp 323	3786	154	25359
Wasp 323/Amended	6216	979-980	
Wasp 325	3786	156	25361
Wasp 325/Amended	6216	981-982	
Wasp 327	3786	158	25363
Wasp 327/Amended	6116	983-984	
Wasp 329	3786	160	25365
Wasp 329/Amended	6216	985-986	
Wasp 331	3786	162	25367
Wasp 331/Amended	6216	987-988	
Wasp 333	3786	164	25369
Wasp 333/Amended	6216	989-990	
Wasp 335	3786	166	25371
Wasp 335/Amended	6216	991-992	
Wasp 337	3786	168	25373
Wasp 337/Amended	6216	993-994	
Wasp 339	3786	170	25375
Wasp 339/Amended	6216	995-996	
Wasp 341	3786	172	25377
Wasp 343	3786	174	25379
Wasp 344	3786	175	25380
Wasp 345	3786	176	25381
Wasp 346	3786	177	25382
Wasp 347	3786	178	25383
Wasp 348	3786	179	25384
Wasp 349	3786	180	25385
Wasp 350	3786	181	25386
Wasp 351	3786	182	25387
Wasp 352	3786	183	25388
Wasp 353	3786	184	25389
Wasp 354	3786	185	25390
Max 41	4792	584	25662
Max 43	4792	586	25664
Max 45	4792	588	25666
Max 47	4792	590	25668
Max 49	4792	592	25670

2001 JUL 26 4:47

LAND MANAGEMENT  
BOARD OF  
COMMISSIONERS

Max 71	4792	614	25692
Max 72	4792	615	25693
Max 73	4792	616	25694
Max 74	4792	617	25695
Max 75	4792	618	25696
Max 76	4792	619	25697
Max 77	4792	620	25698
Max 78	4792	621	25699
Max 79	4792	622	25700
Max 80	4792	623	25701
Max 81	4792	624	25702
Max 82	4792	625	25703
Max 83	4792	626	25704
Max 84	4792	627	25705
Max 85	4792	628	25706
Max 86	4792	629	25707
Max 87	4792	630	25708
Max 88	4792	631	25709
Max 89	4792	632	25710
Max 90	4792	633	25711
Max 91	4792	634	25712
Max 93	4792	636	25714
Max 95	4792	638	25716
Max 97	4792	640	25718
Max 99	4792	642	25720
Max 101	4792	644	25722
Max 102	4792	645	25723
Max 103	4792	646	25724
Max 104	4792	647	25725
Max 105	4792	648	25726
Max 106	4792	649	25727
Max 107	4792	650	25728
Max 108	4792	651	25729
Max 109	4792	652	25730
Max 110	4792	653	25731
Max 111	4792	654	25732
Max 112	4792	655	25733
Max 113	4792	656	25734
Max 114	4792	657	25735
Max 115	4792	658	25736
Max 116	4792	659	25737
Max 117	4792	660	25738
Max 118	4792	661	25739
Max 119	4792	662	25740
Max 120	4792	663	25741
Elk 1	3368	576	27423

2001 JUL 26 A 9 47

RECEIVED  
BUREAU OF  
LAND MANAGEMENT

Elk 2	3368	577	27424
Elk 3	3368	578	27425
Elk 4	3368	579	27426
Elk 5	3368	580	27427
Elk 6	3368	581	27428
Elk 35	3368	610	27451
Elk 35/Amended	6121	1273-1274	
Elk 36	3368	611	27452
Elk 37	3368	612	27453
Elk 39	3368	614	27455
Elk 41	3368	616	27457
Elk 43	3368	618	27459
Elk 45	3368	620	27461
Elk 70	3368	645	27465
Elk 71	3368	646	27466
Elk 72	3368	647	27467
Elk 73	3368	648	27468
Elk 74	3368	649	27469
Elk 75	3368	650	27470
Elk 76	3368	651	27471
Elk 77	3368	652	27472
Elk 78	3368	653	27473
Elk 79	3368	654	27474
Elk 80	3368	655	27475
Elk 81	3368	656	27476
Elk 83	3368	658	27478
Elk 85	3368	660	27480
Elk 87	3368	662	27482
Alpine #5	2221	495	27513
Alpine #5/Amended	6121	1283-1284	
Alpine #6	2221	496	27514
Alpine #6/Amended	6121	1285-1286	
Alpine #7	2221	497	27515
Alpine #7/Amended	6121	1287-1288	
Alpine #8	2221	498	27516
Alpine #8/Amended	6121	1289-1290	
Alpine #9	2221	499	27517
Alpine #9/Amended	6121	1291-1292	
Alpine #10	2221	500	27518
Alpine #10/Amended	6121	1293-1294	
Alpine #11	2221	501	27519
Alpine #11/Amended	6121	1295-1296	
Alpine #12	2221	502	27520
Alpine #12/Amended	6121	1297-1298	
Alpine #13	2221	503	27521
Alpine #14	2221	504	27522

2001 JUL 26 4 47

RECEIVED  
BUREAU OF  
LAND MANAGEMENT

Alpine #15	2221	505	27523
Alpine #16	2221	506	27524
Alpine #17	2221	507	27525
Alpine #18	2221	508	27526
Alpine #19	2230	138	27527
Alpine #20	2230	139	27528
Alpine #21	2230	140	27529
Alpine #22	2230	141	27530
Alpine #23	2230	142	27531
Alpine #24	2230	143	27532
Santa Rita Wedge	5901	1379	28871
Buzzard No. 5	2089	294	36021
Shadow #4	2827	66	36025
John 1	3934	508	36026
John 2	3934	509	36027
Flying Dutchman No. 2	2089	295	36028
Flying Dutchman No. 3	2089	296	36029
Flying Dutchman No. 4	2089	297	36030
Flying Dutchman No. 5	2089	298	36031
Flying Dutchman No. 6	2089	299	36032
Flying Dutchman No. 6/Amended	6121	1267-1268	
Black Bess No. 2	2089	290	36034
K.W.L.	2078	442	36036
G.E.J.	2078	443	36037
R.F.E.	2078	444	36038
R.C.M.	2078	445	36039
Sycamore #1	2078	445	36040
Sycamore #2	2078	447	36041
Sycamore #3	2078	448	36042
Sycamore #4	2078	449	36043
Sycamore #4/Amended	6121	1299-1300	
Sycamore #5	2078	450	36044
Sycamore #5/Amended	6121	1301-1302	
Sycamore #6	2078	451	36045
Sycamore #6/Amended	6121	1303-1304	
Sycamore #7	2078	452	36046
Sycamore #7/Amended	6121	1305-1306	
Sycamore #8	2078	453	36047
Sycamore #8/Amended	6121	1307-1308	
Sycamore #9	2078	454	36048
Sycamore #10	2078	455	36049
Sycamore #11	2078	456	36050
Sycamore #12	2078	457	36051
Naragansett Extension #1	937	372	36052
Naragansett Extension #2	937	373	36053
Naragansett Extension #3	937	374	36054

2001 JUN 26 9:47

LAND MANAGEMENT  
BUREAU

Naragansett Extension #4	937	375	36055
Naragansett Extension #5	937	376	36056
Naragansett Extension #6	937	377	36057
Naragansett Extension #7	937	378	36058
Naragansett Extension #8	937	379	36059
Naragansett Extension #9	2020	358	36060
Schwab Extension #1 North	1271	92	36061
Rocky 1	3726	117	36062
Amole No. 2	2051	262	36063
Falls No. 3	2110	267	36065
Falls No. 4	2110	268	36066
Perry No. 1	2112	11	36067
Perry #2	2112	12	36068
Perry #3	2112	13	36069
Perry #4	2112	14	36070
Perry #7	2112	17	36073
Perry #8	2112	18	36074
Perry #9	2112	19	36075
Perry #10	2112	20	36076
Perry #11	2112	21	36077
Perry #12	2112	22	36078
Perry #15	2112	25	36081
Perry #15/Amended	2139	441	
Perry #16	2112	26	36082
Perry #17	2112	27	36083
Perry #18	2112	28	36084
Perry #18/Amended	2139	442	
Gunsite 1-A	1980	353	36086
Gunsite No. 2	1941	339	36087
Gunsite No. 2/Amended	1980	354	
Gunsite No. 3	1941	340	36088
Gunsite No. 4	1941	341	36089
Gunsite 5A	2022	341	36090
Gunsite 6-B	2110	264	36091
Gunsite No. 7	1941	344	36092
Gunsite 7A	2411	174	36093
Gunsite No. 8	1941	345	36094
Gunsite No. 9	1941	346	36095
Gunsite No. 10	1941	347	36096
Gunsite No. 11	1941	348	36097
Gunsite No. 12	1941	349	36098
Gunsite No. 13	1941	350	36099
Gunsite No. 14	1941	351	36100
Gunsite No. 15	1941	352	36101
Gunsite No. 16	1941	353	36102
Gunsite No. 17	1941	354	36103

2001 JUL 26 A 47

LAND MANAGEMENT  
BUREAU OF  
CONNECTICUT

Gunsite No. 18	1941	355	36104
Gunsite No. 19	1941	356	36105
Gunsite No. 20	1941	357	36106
Gunsite No. 21	1941	358	36107
Gunsite No. 22	1941	359	36108
Gunsight No. 23	1941	359	36109
Gunsight No. 23/Amended	2022	343	
Gunsite No. 24	1943	14	36110
Gunsite No. 24/Amended	1980	355	
Gunsite No. 25	1943	15	36111
Gunsite No. 26	1943	16	36112
Gunsite No. 27	1943	13	36113
Gunsight No. 28	1967	325	36114
Gunsight No. 29	1967	326	36115
Gunsight No. 30	1967	327	36116
Gunsight No. 31	1967	328	36117
Gunsight No. 32	1967	329	36118
Gunsight No. 33	1967	330	36119
Gunsight No. 35	1967	332	36121
Gunsight No. 36	1967	333	36122
Gunsight No. 37	1967	334	36123
Gunsight No. 38	1967	335	36124
Gunsight No. 39	1967	336	36125
Gunsight No. 40	1967	337	36126
Gunsight No. 41	1967	338	36127
Gunsight No. 42	1967	339	36128
Gunsight No. 43	1967	340	36129
Gunsight 44	1994	152	36130
Gunsight 44/Amended	6420	1007-1008	
Gunsight #45	1994	153	36131
Gunsight #45/Amended	6420	1009-1010	
Gunsight #46	1994	154	36132
Gunsight #47	1994	155	36133
Gunsight #48	1994	156	36134
Gunsight #49	1994	157	36135
Gunsight #50	1994	158	36136
Gunsight #50/Amended	2078	464	
Williams Folly	5406	878	36137
Williams Folly #2	5406	879	36138
Santa Rita #1	2148	520	46740
Santa Rita #2	2148	521	46741
Santa Rita #3	2148	522	46742
Santa Rita #7	2148	526	46746
Santa Rita #17	2148	536	46756
Santa Rita #18	2148	537	46757
Santa Rita #19	2148	538	46758

2001 JUL 26 A 9 47

RECEIVED  
BUREAU OF  
LAND MANAGEMENT

Santa Rita #20	2148	539	46759
Santa Rita #21	2148	540	46760
Santa Rita #22	2148	541	46761
Santa Rita #23	2148	542	46762
Santa Rita #24	2148	543	46763
Santa Rita #25	2148	544	46764
Santa Rita #29	2148	548	46768
Santa Rita #30	2148	549	46769
Santa Rita #31	2148	550	46770
Catalina #1	2148	518	46771
Catalina #2	2148	517	46772
Catalina #3	2148	516	46773
Catalina #4	2148	515	46774
Catalina #5A	2170	437	46775
Catalina #6A	2170	435	46776
Catalina #7	2148	512	46777
Catalina #8	2148	511	46778
Fred Bennett	936	425	46779
Fred Bennett	712	107	46780
Fred Bennett/Amended	2110	262	
Rosemont #9	936	424	46781
Rosemont #9/Amended	2078	466	
Rosemont #11	936	420	46782
Rosemont #11-A	2078	458	46783
Rosemont #12	936	431	46784
Rosemont #12/Amended	2078	467	
Rosemont #13	936	434	46785
Rosemont #13/Amended	2078	468	
Rosemont #15	936	429	46786
Rosemont #15/Amended	2078	469	
Rosemont #16	936	430	46787
Rosemont # 16/Amended	2078	470	
Rosemont #17	936	432	46788
Rosemont #17/Amended	2078	471	
Rosemont #18	936	433	46789
Rosemont #18/Amended	2078	472	
Rosemont #21	964	202	46790
Rosemont #21/Amended	2078	473	
Fred Bennett Fraction	2022	338	46791
Last Chance No. 3/Relocation	2929	209	46794
Cave	NN	555	46796
Strip	821	391	46800
Cuba Fraction	2022	342	46801
Patrick Henry Fraction/Relocaton	3486	103	46802
R. G. Ingersoll Fraction	2110	265	46803
Daylight Fraction	2110	266	46804

2001 JUL 26 A 9 47

RECEIVED  
SURRENDER  
LAND MANAGEMENT

Travis #2	1983	254	46805
Travis #2/Amended	2078	465	
Travis #3	1983	255	46806
Travis #4	1983	256	46807
Travis #4/Amended	2170	455	
Travis #5	1983	257	46808
Travis #6	1983	258	46809
Art	1009	441	46810
Art/Amended	2078	459	
Al	1009	442	46811
Al/Amended	2078	460	
Sam	1009	439	46812
Sam/Amended	2078	461	
Fred	1009	440	46813
Fred/Amended	2078	462	
Bert	1009	443	46814
Bert/Amended	2078	463	
Bob	995	393	46815
Canyon No. 34	6048	1225-26	47482
Canyon No. 35	6048	1227-28	47483
Canyon No. 36	6048	1229-30	47484
Canyon No. 37	6048	1231-32	47485
Canyon No. 38	6048	1233-34	47486
Canyon No. 39	6048	1235-36	47487
Canyon No. 40	6048	1237-38	47488
Canyon No. 41	6048	1239-40	47489
Canyon No. 42	6048	1241-42	47490
Canyon No. 43	6048	1243-44	47491
Canyon No. 64	6048	1285-86	47512
Canyon No. 65	6048	1287-88	47513
Canyon No. 66	6048	1289-90	47514
Canyon No. 67	6048	1291-92	47515
Canyon No. 68	6048	1293-94	47516
Canyon No. 69	6048	1295-96	47517
Canyon No. 70	6048	1297-98	47518
Canyon No. 71	6048	1299-1300	47519
Canyon No. 72	6048	1301-02	47520
Canyon No. 73	6048	1303-04	47521
Canyon No. 74	6048	1305-06	47522
Canyon No. 75	6048	1307-08	47523
Canyon No. 76	6048	1309-10	47524
Canyon No. 77	6048	1311-12	47525
Canyon No. 78	6048	1313-14	47526
Canyon No. 79	6048	1315-16	47527
Telemeter Fraction	2075	381	62785
Telemeter Fraction/Amended	5013	166	

2001 JUL 26 A 4 7

LAND MANAGEMENT  
BUREAU OF  
FOREST SERVICE



West End Fraction	2075	383	62786
West End Fraction/Amended	5013	164	
Hattie Fraction	2075	382	62787
Hattie Fraction/Amended	5013	165	
Cactus	6104	1251-52	64123
Travis #7	6104	1253-54	64124
Fox #1	2705	63	64125
Fox #1 Amended	6104	1255-56	
Fox #2	2705	64	64126
Fox #2/Amended	6104	1257-58	
Fox #7	2705	69	64131
Fox #7/Amended	6104	1267-68	
Fox #13	2705	75	64133
Fox #13/Amended	6104		
Cloud Rest	SS	1271-72	64134
Cloud Rest/Amended	6104	1273-74	
Big Windy	5406	876	64135
Big Windy Fraction	5406	877	64136
Blue Wing	SS	581	64137
Cloud Rest No. 1	B-B-B	277	64138
Cloud Rest No. 1/Amended	6104	1275-76	
Kent #1 Long John	1936	245	66835
Kent #2 Patricia C.	1936	246	66836
Kent #3 Little Joe	1936	247	66837
Belle of Rosemont	2571	125	66838
Belle of Rosemont/Amended	6216	999-1000	
John	995	395	74390
Joe	995	396	74391
Ben	995	392	74392
Pete	995	394	74393
Adolph Lewisohn	710	346	74394
Adolph Lewisohn	936	419	74395
Rosemont	710	347	74396
Rosemont	936	418	74397
Albert Steinfeld	710	348	74398
Albert Steinfeld	936	427	74399
Hugh Young	712	108	74400
Hugh Young	936	422	74401
Ethel	712	109	74402
Albert	712	110	74403
Rosemont #1	908	504	74404
Rosemont #2	908	501	74405
Rosemont #3	908	503	74406
Rosemont #4	908	499	74407
Rosemont #7	936	421	74408
Rosemont #8	936	423	74409

2001 JUL 26 A 9 47

LAND MANAGEMENT  
BUREAU OF  
SILVICOULTURE

Rosemont #14	936	428	74410
Rosemont #19	964	200	74411
Rosemont #20	964	201	74412
Rosemont #20	908	500	74413
Rosemont #22	964	203	74414
Rosemont #23	908	497	74415
Rosemont #24	908	498	74416
Rosemont #25	908	502	74417
RX	936	426	74418
Flying Dutchman #7A	6121	1269-70	75181
Blue Point No. 2A	6121	1271-72	75182
Alpine #1A	6121	1275-76	75183
Alpine #2A	6121	1277-78	75184
Alpine #3A	6121	1279-80	75185
Alpine #4A	6121	1281-82	75186
Frijole VI A	6159	1135-36	95315
Falcon #1A	6216	899-900	99789
Falcon #2A	6216	901-902	99790
Falcon #3A	6216	903-904	99791
Falcon #4A	6216	905-906	99792
Falcon #5A	6216	907-908	99793
Falcon #6A	6216	908-910	99794
Falcon #7A	6216	911-912	99795
Falcon #8A	6216	913-914	99796
Falcon #9A	6216	915-916	99797
Falcon #10A	6216	917-918	99798
Falcon #11A	6216	919-920	99799
Falcon #12A	6216	921-922	99800
Falcon #13A	6216	923-924	99801
Falcon #14A	6216	925-926	99802
Falcon #15A	6216	927-928	99803
Falcon #16A	6216	929-930	99804
Falcon #17A	6216	931-932	99805
Falcon #18A	6216	933-934	99806
Falcon #19A	6216	935-936	99807
Falcon #20A	6216	937-938	99808
Falcon #21A	6216	939-490	99809
Falcon #22A	6216	941-942	99810
Falcon #27A	6216	943-944	99811
Falcon #28A	6216	945-946	99812
Falcon #29A	6216	947-948	99813
Falcon #30A	6216	949-950	99814
Falcon #31A	6216	951-952	99815
Falcon #32A	6216	953-954	99816
Wasp #62A	6216	963-964	99817
Wasp #63A	6216	965-966	99818

2001 JUL 26 A 9 47

LAND MANAGEMENT  
BUREAU OF  
GEAR

Wasp #219A	6216	967-968	99819
Wasp #220A	6216	969-970	99820
Wasp #221A	6216	971-972	99821
Wasp #222A	6216	973-974	99822
Tecky	6216	997-998	99823
MIA 1 A	6420	1011-13	117293
MIA 2 A	6420	1014-16	117294
MIA 3 A	6420	1017-19	117295
MIA 4 A	6420	1020-22	117296
MIA 5 A	6420	1023-25	117297
MIA 6 A	6420	1026-28	117298
MIA 7 A	6420	1029-31	117299
MIA 8 A	6420	1032-34	117300
MIA 9 A	6420	1035-37	117301
MIA 12A	6420	1043-45	117304
MIA 13A	6420	1046-48	117305
MIA 14A	6420	1049-51	117306
BILLY C.	6522	781-782	129394
Hope 1	8776	919-921	303950
Hope 2	8776	922-924	303951
Hope 3	8776	925-927	303952
Hope 4	8776	928-930	303953
Hope 5	8776	931-933	303954
Hope 6	8776	934-936	303955
Hope 7	8776	937-939	303956
Hope 8	8776	940-942	303957
Hope 9	8776	943-945	303958
Hope 10	8776	946-948	303959
Hope 10-A	8776	949-951	303960
Hope 11	8776	955-957	303961
Hope 12	8776	958-960	303962
Hope 13	8776	961-963	303963
Hope 14	8776	961-963	303964
Hope 14/Amended	8808	596-598	
Hope 15	8776	964-966	303965
Hope 16	8776	967-969	303966
Hope 17	8776	970-972	303967
Hope 18	8776	976-978	303968
Hope 19	8776	976-968	303969
Hope 20	8776	979-981	303970
Hope 21	8776	982-984	303971
Hope 22	8776	985-987	303972
Hope 23	8808	988-990	303973
Hope 23/Amended	8808	593-596	
Hope 24	8776	991-993	303974
Hope 25	8776	994-996	303975

2001 JUL 26 9 47

LAND MANAGEMENT  
 BOARD OF  
 COUNTY COMMISSIONERS

Hope 26	8776	997-999	303976
Hope 27	8776	1000-1002	303977
Hope 28	8776	1003-1005	303978
Hope 29	8776	1006-1008	303979
Hope 30	8776	1009-1011	303980
Hope 31	8776	1012-1014	303981
Hope 32	8776	1015-1017	303982
Hope 32/Amended	8808	590-592	
Hope 33	8776	1018-1020	303983
Hope 34	8776	1021-1023	303984
Hope 35	8776	1024-1026	303985
Hope 36	8776	1027-1029	303986
Hope 37	8776	1030-1032	303987
H-38A	9018	1198-1199	313532
H-39A	9018	1200-1201	313533
H-40A	9018	1202-1203	313534
H-41A	9018	1204-1205	313535
H-42A	9018	1206-1207	313536
H-43A	9018	1208-1209	313537
H-44A	9018	1210-1211	313538
H-45A	9018	1212-1213	313539
H-46A	9018	1214-1215	313540
H-47A	9018	1216-1217	313541
H-48A	9018	1218-1219	313542
H-49A	9018	1220-1221	313543
H-50A	9018	1222-1223	313544
H-51A	9018	1224-1225	313545
H-52A	9018	1226-1227	313546
H-53A	9018	1228-1229	313547
H-54A	9018	1230-1231	313548
H-55A	9018	1232-1233	313549
H-56A	9018	1234-1235	313550
H-57A	9018	1236-1237	313551
H-58A	9018	1238-1239	313552
H-59A	9018	1240-1241	313553
H-60A	9018	1242-1243	313554
H-61A	9018	1244-1245	313555
H-62A	9018	1246-1247	313556
H-63A	9018	1248-1249	313557
H-64A	9018	1250-1251	313558
H-65A	9018	1252-1253	313559
H-66A	9018	1254-1255	313560
H-67A	9018	1256-1257	313561
H-68A	9018	1258-1259	313562
H-69A	9018	1260-1261	313563
H-70A	9018	1262-1263	313564

2001 JUL 26 A 9 47

LAND MANAGEMENT  
BUREAU OF  
GEODESY

H-71A	9018	1264-1265	313565
H-72A	9018	1266-1267	313566
H-73A	9018	1268-1269	313567
H-74A	9018	1270-1271	313568
H-75A	9018	1272-1273	313569
H-76A	9018	1274-1275	313570
H-77A	9018	1276-1277	313571
H-78A	9018	1278-1279	313572
H-79A	9018	1280-1281	313573
H-80A	9018	1282-1283	313574
H-81A	9018	1284-1285	313575
H-82A	9018	1286-1287	313576
H-83A	9018	1288-1289	313577
H-84A	9018	1290-1291	323578
H-85A	9018	1292-1293	313579
H-86A	9018	1294-1295	313580
H-87A	9018	1296-1297	313581
H-88A	9018	1298-1299	313582
H-89A	9018	1300-1301	313583
H-90A	9018	1302-1303	313584
H-91A	9018	1304-1305	313585
H-92A	9018	1306-1307	313586
H-93A	9018	1308-1309	313587
H-94A	9018	1310-1311	313588
H-95A	9018	1312-1313	313589
H-96A	9018	1314-1315	313590
H-97A	9018	1316-1317	313591
H-98A	9018	1318-1319	313592
H-99A	9018	1320-1321	313593
H-100A	9018	1322-1323	313594
H-101A	9018	1324-1325	313595
H-102A	9018	1326-1327	313596
H-103A	9018	1328-1329	313597
H-104A	9018	1330-1331	313598
H-105A	9018	1332-1333	313599
H-106A	9018	1334-1335	313600
H-107A	9018	1336-1337	313601
H-108A	9018	1338-1339	313602
H-109A	9018	1340-1341	313603
H-110A	9018	1342-1243	313604
H-111A	9018	1344-1345	313605
H-112A	9018	1346-1347	313606
H-113A	9018	1348-1349	313607
H-114A	9018	1350-1351	313608
H-115A	9018	1352-1353	313609
H-116A	9018	1354-1355	313610

45

2001 JUL 29 A 9:47

RECEIVED  
BUREAU OF  
LAND MANAGEMENT

H-117A	9018	1356-1358	313611
H-118A	9018	1358-1359	313612
H-119A	9018	1360-1361	313613
H-120A	9018	1362-1363	313614
H-121A	9018	1364-1365	313615
H-122A	9018	1366-1367	313616
H-123A	9018	1368-1369	313617
H-124A	9018	1370-1371	313618
H-125A	9018	1372-1373	313619
H-126A	9018	1374-1375	313620
H-127A	9018	1376-1377	313621
H-128A	9018	1378-1379	313622
H-129A	9018	1380-1381	313623
H-130A	9018	1382-1383	313624
H-131A	9018	1384-1385	313625
H-132A	9018	1386-1387	313626
H-133A	9018	1388-1389	313627
H-134A	9018	1390-1391	313628
H-135A	9018	1392-1393	313629
H-136A	9018	1394-1395	313630
H-137A	9018	1396-1397	313631
H-138A	9018	1398-1399	313632
H-139A	9018	1400-1401	313633
H-140A	9018	1402-1403	313634
H-141A	9018	1404-1405	313635
H-142A	9018	1406-1407	313636
H-143A	9018	1408-1409	313637
H-144A	9018	1410-1411	313638
H-145A	9018	1412-1413	313639
H-146A	9018	1414-1415	313640
H-147A	9018	1416-1417	313641
H-148A	9018	1418-1419	313642
H-149A	9018	1420-1421	313643
H-150A	9018	1422-1423	313644
H-151A	9018	1424-1425	313645
H-152A	9018	1426-1427	313646
H-153A	9018	1428-1429	313647
H-154A	9018	1430-1431	313648
H-155A	9018	1432-1433	313649
H-156A	9018	1434-1435	313650
H-157A	9018	1436-1437	313651
H-158A	9018	1438-1439	313652
H-159A	9018	1440-1441	313653
H-160A	9018	1442-1443	313654
H-161A	9018	1444-1445	313655
H-162A	9018	1446-1447	313656

2001 JUL 26 A 48

RECEIVED  
 BUREAU OF  
 LAND MANAGEMENT

H-163A	9018	1448-1449	313657
H-164A	9018	1450-1451	313658
H-165A	9018	1452-1453	313659
H-166A	9018	1454-1455	313660
H-167A	9018	1456-1457	313661
H-168A	9018	1458-1459	313662
H-169A	9018	1460-1461	313663
H-170A	9018	1462-1463	313664
H-171A	9018	1464-1465	313665
H-177A	9018	1476-1477	313671
H-178A	9018	1478-1479	313672
H-179A	9018	1480-1481	313673
H-180A	9018	1482-1483	313674
H-181A	9018	1484-1485	313675
H-182A	9018	1486-1487	313676
H-183A	9018	1488-1489	313677
H-187A	9018	1490-1491	313678
H-188A	9018	1492-1493	313679
H-189A	9018	1494-1495	313680
H-190A	9018	1496-1497	313681
H-191A	9018	1498-1499	313682
H-192A	9018	1500-1501	313683
H-194A	9018	1502-1503	313684
H-195A	9018	1504-1505	313685
H-196A	9018	1506-1507	313686
H-197A	9018	1508-1509	313687
H-198A	9018	1510-1511	313688
H-199A	9018	1512-1513	313689
Hope 201	9792	2826-2827	330891
Hope 201A	9922	1016	330892
Hope 202	9792	2830-2831	330893
Hope 203	9792	2832-2833	330894
Hope 204	9792	2834-2835	330895
Hope 205	9792	2836-2837	330896
Hope 206	9792	2838-2839	330897
Hope 207	9792	2840-2841	330898
Hope 208	9792	2842-2843	330899
Hope 209	9792	2844-2845	330900
Hope 210	9792	2846-2847	330901
Hope 211	9792	2848-2849	330902
Hope 212	9792	2850-2851	330903
Hope 213	9792	2852-2853	330904
Hope 214	9792	2854-2855	330905
Hope 215	9792	2856-2857	330906
Hope 216	9792	2858-2859	330907
Hope 222	9797	2864-2865	330910

2001 JUL 26 A 9 48

RECEIVED  
BUREAU OF  
LAND MANAGEMENT

Hope 223	9797	2866-2867	330911
Hope 224	9797	2868-2869	330912
Hope 225	9797	2870-2871	330913
Hope 226A	9865	1328-1329	330914
Hope 227A	9865	1330-1331	330915
Hope 228A	9865	1332-1333	330916
Hope 229A	9865	1334-1335	330917
Hope 230	9797	2880-2881	330918
Hope 231	9797	2882-2883	330919
Hope 232	9797	2884-2885	330920
Hope 233	9797	2886-2887	330921
Hope 234	9797	2888-2889	330922
Hope 235	9797	2890-2891	330923
Hope 236	9797	2892-2893	330924
Hope 237	9797	2894-2895	330925
Hope 238	9797	2896-2897	330926
Hope 239	9797	2898-2899	330927
Hope 240	9797	2900-2901	330928
Hope 241	9797	2902-2903	330929
Hope 242	9797	2904-2905	330930
Hope 243	9797	2906-2907	330931
Hope 244	9797	2908-2909	330932
Hope 245	9797	2910-2911	330933
Hope 246	9797	2912-2913	330934
Hope 250	9797	2914-2915	330935
Hope 251	9797	2916-2917	330936
Hope 252	9797	2918-2919	330937
Hope 253	9797	2920-2921	330938
Hope 254	9797	2922-2923	330939
Hope 255	9797	2924-2925	330940
Hope 256	9797	2926-2927	330941
Hope 257	9797	2928-2929	330942
Elk 47 Relocated	9797	2930-2931	330943
H-172B Relocated	9865	1336-1337	331308
H-173B Relocated	9865	1338-1339	331309
H-174B Relocated	9865	1340-1341	331310
H-175B Relocated	9865	1342-1343	331311
H-176B Relocated	9865	1344-1345	331312

All of said claims are located in Sections 1, 2, 11, 12, 13, 14, 24, 25, and 36, Township 18 South, Range 15 East; Sections 5, 6, 7, 8, 9, 16, 17, 18, 19, 20, 21, 28, 29, 30, 31, 32 and 33, Township 18 South, Range 16 East; Sections 4, 5, 6, 7, 8, and 9, Township 19 South, Range 16 East; and Sections 1 and 2, Township 19 South, Range 15 East; G&SRB&M

2001 JUL 26 A 9 48

LAND MANAGEMENT  
BUREAU OF  
GEOL. SURV.



850 claims @ \$100/each = \$85,000.00

ARIZONA  
STATE OFFICE  
PHOENIX, ARIZONA

2001 JUL 26 A 9 48

RECEIVED  
BUREAU OF  
LAND MANAGEMENT

**United States Department of the Interior  
Bureau of Land Management**  
BUSINESS & SUPPORT SVCS DIV  
222 N CENTRAL AVE  
PHOENIX, AZ 85004 -2203  
Phone: (602) 417-9200

Receipt	
No:	344837

Transaction #: 362764					
Date of Transaction: 07/26/2001					
CUSTOMER:		ASARCO BOX 5747 TUCSON, AZ 85703			
LINE #	QTY	COMMODITY / SUBJECT / ACTION / PRODUCT	REMARKS	UNIT PRICE	TOTAL
1	1.00	LOCATABLE MINERALS / MINING CLAIMS-NOT NEW-UNADJUD, ONE AUTH NO. ONLY / MINING CLAIM MONEY RECEIVED (455)	MAINT 2002 (480)	- n/a -	\$86,800.00
<b>TOTAL:</b>					<b>\$86,800.00</b>

PAYMENT INFORMATION					
1	AMOUNT:	\$86,800.00	POSTMARKED:	07/24/2001	
	TYPE:	CHECK	RECEIVED:	07/26/2001	
	CHECK NO:	0151009641			
	NAME:	ASARCO INCORPORATED BOX 5747 TUCSON AZ 85703			

REMARKS

CASE SERIAL NUMBER INFORMATION		
TRNS #	LINE #	CASES
362764	1	AMC2198/\$86800.00

This receipt was generated by the automated BLM Collections and Billings System and is a paper representation of a portion of the official electronic record contained therein.

*pw 9/13/01*

**United States Department of the Interior  
Bureau of Land Management**  
BUSINESS & SUPPORT SVCS DIV  
222 N CENTRAL AVE  
PHOENIX, AZ 85004 -2203  
Phone: (602) 417-9200

Receipt	
No:	165322

<b>Transaction #:</b> 178364					
<b>Date of Transaction:</b> 08/09/2000					
CUSTOMER:		ASARCO BOX 5747 TUCSON,AZ 85703			
LINE #	QTY	COMMODITY / SUBJECT / ACTION / PRODUCT	REMARKS	UNIT PRICE	TOTAL
1	1	LOCATABLE MINERALS / MINING CLAIMS-ACCOUNTS/UNADJUDICATED / MINING CLAIM MONEY RECEIVED (455)	MAINT 2001 (85)	- n/a -	\$85,000.00
<b>TOTAL:</b>					<b>\$85,000.00</b>

PAYMENT INFORMATION			
1	AMOUNT:	\$85,000.00	POSTMARKED: 08/07/2000
	TYPE:	CHECK	RECEIVED: 08/08/2000
	CHECK NO:	0151001652	
	NAME:	ASARCO BOX 5747 TUCSON AZ 85703	

REMARKS

CASE SERIAL NUMBER INFORMATION		
TRNS #	LINE #	CASES
178364	1	AMC2198

This receipt was generated by the automated BLM Collections and Billings System and is a paper representation of a portion of the official electronic record contained therein.

Receipt #: 177697

Amount Received: 6100<sup>06</sup>

Date: 8/28/00

Transaction #: 190980

Lead #: 27423, 2194, 35995, 62735  
332724

AMC #	Code	\$\$\$\$\$
2205 - 2210		600
27448		100
27533		}
36005		
36022		
62735		
62744		
62766		
62769 - 62774		600
62776 - 62778		300
62784		100
62788 - 62789		200
332724 - 332759		3600

AMC #	Code	\$\$\$\$\$

Total: 6100

- 480----POL-----\$5
- 481----NOI-----\$5
- 482----Maint----\$100
- 396----Trf.-----\$5
- 635----Amd.-----\$5
- 379----Refund

Entered: AB AUG 31 2000  
Date

Verified: Sc 9-20-00  
Date

Sent to Accounts: 9-20-00  
Date

Earned by Accounts: \_\_\_\_\_  
Date

August 25, 2000

Bureau of Land Management  
Arizona State Office  
222 North Central Avenue  
Phoenix, AZ 85004-2203

RE: Mining Claims

Enclosed is a check for maintenance fees at \$100.00 per claim. Times 36 claims equals a total of \$3,600.00. Moneies due before September 01, 2000 for 2001 fees.

Dennis E. Nolen  
HC 70 Box 4610  
Sahuarita, AZ 85629

ARIZONA  
STATE OFFICE  
PHOENIX, ARIZONA

AUG 28 10 43 AM '00

RECEIVED  
BUREAU OF  
LAND MANAGEMENT

36 spm

CASE CLAIM

<u>SERIAL NUMBER</u>	<u>CLAIM NAME</u>	<u>CLAIMANT'S NAME</u>
A MC 332724	Eagle #12	Dennis E. Nolen Louis L. McGee C.E. Medema
A MC 332725	Keystone # 1	" " "
		" " "
		" " "
A MC 332726	Keystone #2	" " "
		" " "
		" " "
A MC 332727	Keystone #3	" " "
		" " "
		" " "
A MC 332728	Keystone #4	" " "
		" " "
		" " "
A MC 332729	Keystone #5	" " "
		" " "
		" " "
A MC 332730	Keystone #10	" " "
		" " "
		" " "
A MC 332731	Keystone #11	" " "
		" " "
		" " "
A MC 332732	Keystone #12	" " "
		" " "
		" " "
A MC 332733	Keystone #13	" " "
		" " "
		" " "
A MC 332734	Keystone #14	" " "
		" " "
		" " "
A MC 332735	Leadville #4	" " "
		" " "
		" " "

**VERIFIED**

*for 9-20-00*

**ENTERED INTO COMPUTER**

*MS*

RECEIVED  
AUG 31 2000

ARIZONA  
STATE OFFICE  
PHOENIX, ARIZONA  
Aug 28 10 43 AM '00

RECEIVED  
BUREAU OF  
LAND MANAGEMENT

24

<u>SERIAL NUMBER</u>	<u>CLAIM NAME</u>	<u>CLAIMANT'S NAME</u>
A MC 332736	Leadville #5	Dennis E. Nolen Louis L. McGee C.E. Medema
A MC 332737	Leadville #6	" " "
A MC 332738	New Leadville #9	" " "
A MC 332739	Leadville #14	" " "
A MC 332740	May Bird #26	" " "
A MC 332741	New East Star Extension #8	" " "
A MC 332742	New East Star Extension # 9	" " "
A MC 332743	New East Star Extension #10	" " "
A MC 332744	New East Star Extension #11	" " "
A MC 332745	New East Star Extension #12	" " "
A MC 332746	New East Star Extension #13	" " "
A MC 332747	New East Star Extesion #14	" " "

ARIZONA  
STATE OFFICE  
PHOENIX, ARIZONA

Aug 28 10 44 AM '00

RECEIVED  
BUREAU OF  
LAND MANAGEMENT

VERIFIED  
*St 9-20-03*

ENTERED INTO COMPUTER  
*AB*  
AUG 31 2000

<u>SERIAL NUMBER</u>	<u>CLAIM NAME</u>	<u>CLAIMANT'S NAME</u>
A MC 332748	New East Star #15	Dennis E. Nolen Louis L. McGee C.E. Medema
A MC 332749	New East Star #16	" " "
A MC 332750	New East Star Extension #17	" " "
A MC 332751	New East Star Extension #19	" " "
A MC 332752	New East Star Extension #20	" " "
A MC 332753	New East Star Extension #21	" " "
A MC 332754	New East Star Extension #22	" " "
A MC 332755	New East Star Extension #25	" " "
A MC 332756	Red Eagle #1	" " "
A MC 332757	Red Eagle #4	" " "
A MC 332758	Red Eagle #10	" " "
A MC 332759	Red Eagle #11	" " "

**VERIFIED**

*9-20-00*

**ENTERED INTO COMPUTER**

*13*

**AUG 31 2000**

RECEIVED  
BUREAU OF  
LAND MANAGEMENT  
ARIZONA  
STATE OFFICE  
PHOENIX, ARIZONA  
Aug 28 10 44 AM '00



After recording, please return to:  
 John C. Lacy  
 DeConcini McDonald Yetwin & Lacy, P.C.  
 2525 E. Broadway Blvd., #200  
 Tucson, AZ 85716

STATE OF ARIZONA )  
 ) ss:  
 County of Pima )

**CERTIFICATION OF PAYMENT OF MAINTENANCE FEE  
 IN LIEU OF AFFIDAVIT OF ANNUAL ASSESSMENT WORK**

*Dennis E. Nolan*  
 Robert L. Knox, being first duly sworn, deposes and says that:

1. He is the ~~General Partner of Sahuarita Mining 1986, Ltd., a Colorado limited partnership~~, one of the owners of the following described unpatented lode mining claims situated in Helvetia Mining District, Pima County, Arizona (the "Claims"), the location notices of which are of record in said county, and in the records of the Arizona State Office of the Bureau of Land Management under the file numbers indicated as follows:

Name of Claim	Cty Recds		BLM Serial AMC No.
	Book	Page	
WALTHUM	942	87	2205
Amended	5436	812	
FLAT TOP	913	600	2206
Amended	5436	813	
ROUND TOP	914	1	2207
Amended	5436	814	
THE AXE	287	258	2208
Amended	5436	815	
SUZY	934	536	2209
Amended	5436	816	
ALACHUA	916	549	2210
Amended	5436	817	
ELK 32	3368	607	27448
DOE 1	3366	300	27533
ELK 59	3368	634	36005
SHADOW NO. 1	2827	63	36022
BAKER	916	550	62735
LIBERTY	916	559	62744
RUBY	287	256	62766
BOSTON	1750	237	62769
THE ALTA NO. 1	MMM	294	62770
Amended	464	65	
AMERICAN NO. 1	MMM	295	62771

**VERIFIED**

*So 9-20-02*

**ENTERED INTO COMPUTER**

*813*

**AUG 31 2000**

RECEIVED  
 BUREAU OF  
 LAND MANAGEMENT

Aug 28 10 43 AM '00

ARIZONA  
 STATE OFFICE  
 PHOENIX, ARIZONA

*25 50mm*

Amended AMERICAN NO. 2	464 MMM	63 293	62772
Amended APRICOT	464 MMM	64 292	62773
Amended FRENCH KING	464 MMM	60 289	62774
Amended ITALIAN QUEEN	464 MMM	67 291	62776
Amended SHOVEL	464 MMM	71 331	62777
Amended FOUR QUEENS	464 287	70 257	62778
CHERRY	MMM	330	62784
Amended RAKE	464	66	
HOE	3869	110	62788
	3869	111	62789

The Claims are situated in Sections 11, 14, 15, 22 and 23, Township 18 South, Range 15 East, G&SR Meridian.

2. Pursuant to the Sections 10101 (a) and (b) of the Omnibus Budget Reconciliation Act of 1993 (Act of August 10, 1993, 107 Stat. 312), as extended by the Department of the Interior and Related Agencies Appropriations Act of October 21, 1998 (P.L. 105-277) and 43 CFR § 3833.1-5(b), the owner has paid a maintenance fee of \$100 per claim for the assessment year beginning September 1, 2000, and this Certificate is in lieu of an affidavit of performance of annual assessment work or notice of intent to hold.

3. The names and address of the owners of Claims for which this Certificate is prepared are: Helvetia Land and Cattle Co. and Sahuarita Mining 1986, Ltd., 5323 N. Camino Real, Tucson, AZ 85718.

**THIS IS NOT A CHANGE OF ADDRESS**

4. The Claims are held and claimed by the owners for the valuable mineral contained therein.

WITNESSED this 25 day of August, 2000.

RECEIVED  
BUREAU OF  
LAND MANAGEMENT

SEP 28 10 43 AM '00

ARIZONA  
STATE OFFICE  
PHOENIX, ARIZONA

~~SAHUARITA MINING 1986, LTD.~~  
*Helvetia Land & Cattle Co*  
*Dennis E. Nolen C.E.O.*  
~~Robert L. Knox, General Partner~~


The foregoing instrument was acknowledged before me this 25 day of August, 2000, by ~~Robert L. Knox, General Partner of Sahuarita Mining 1986, Ltd., a Colorado limited partnership,~~ on behalf of the limited partnership.

*Dennis E Nolen CEO Helvetia Land & Cattle Co*  
*Tera L. Weech*  
 My Commission Expires: 4-23-01 Notary Public

I:\Files\docs\KNOX021880015\FORM\ASS.AFF.99.K

VERIFIED  
*AS 9-20-00*

ENTERED INTO COMPUTER  
*13* AUG 31 2000



**United States Department of the Interior**  
**Bureau of Land Management**  
 BUSINESS & SUPPORT SVCS DIV  
 222 N CENTRAL AVE  
 PHOENIX, AZ 85004 -2203  
 Phone: (602) 417-9200

Receipt	
No:	177697

**Transaction #:** 190980  
**Date of Transaction:** 08/28/2000

**CUSTOMER:** DENNIS E NOLEN  
 HC 70, BOX 4610  
 SAHUARITA, AZ 85629

LINE #	QTY	COMMODITY / SUBJECT / ACTION / PRODUCT	REMARKS	UNIT PRICE	TOTAL
1	1	LOCATABLE MINERALS / MINING CLAIMS-ACCOUNTS/UNADJUDICATED / MINING CLAIM MONEY RECEIVED (455)	MAINT 2001 (61)	- n/a -	\$6,100.00
<b>TOTAL:</b>					<b>\$6,100.00</b>

**PAYMENT INFORMATION**

1	<b>AMOUNT:</b>	\$2,500.00	<b>POSTMARKED:</b>	08/25/2000
	<b>TYPE:</b>	CHECK	<b>RECEIVED:</b>	08/28/2000
	<b>CHECK NO:</b>	1551		
	<b>NAME:</b>	NOLEN, DENNIS E HC 70, BOX 4610 SAHUARITA AZ 85629		
2	<b>AMOUNT:</b>	\$3,600.00	<b>POSTMARKED:</b>	08/25/2000
	<b>TYPE:</b>	CHECK	<b>RECEIVED:</b>	08/28/2000
	<b>CHECK NO:</b>	1550		
	<b>NAME:</b>	NOLEN, DENNIS E HC 70, BOX 4610 SAHUARITA AZ 85629		

**REMARKS**

**CASE SERIAL NUMBER INFORMATION**

TRNS #	LINE #	CASES
190980	1	AMC332724

This receipt was generated by the automated BLM Collections and Billings System and is a paper representation of a portion of the official electronic record contained therein.

Receipt #: 165322

Amount Received: \$ 85,000.0

Date: 8/9/2000 (receipt) 8/8/2000 (doc.)

Transaction #: 178364

Lead #: 2194, 27423, 28871, 35995, 25210, 15002, 14972, 13284, 46740, 47449, 46803, 64123, 62735, 75181, 74390, 95314, 99789, 117279, 129394, 303950, 313532, 330891, 331308

AMC #	Code	\$\$\$\$
2198 - 2204	482	700
2211		100
13284		100
13286		100
13288 - 13319		3200
14972 - 14982		1100
14984 - 14989		600
15002 - 15033		3200
25210 - 25238		2900
25243 - 25265		2300
25268 - 25312		4500
25349		100
25351		100
25353		100
25355	✓	100

AMC #	Code	\$\$\$\$
25357	482	100
25359		100
25361		100
25363		100
25365		100
25367		100
25369		100
25371		100
25373		100
25375		100
25377		100
25379 - 25390		1200
25662		100
25664		100
25664	✓	100

Total: \$85000.

- 480---POL-----\$5
- 481---NOI-----\$5
- 482---Maint.---\$100
- 396---Trf.-----\$5
- 635---Amd.-----\$5
- 379---Refund

Entered: [Signature] 8/11/00  
Date

Verified: [Signature] 8-15-00  
Date

Sent to Accounts: 8-16-00  
Date

Earned by Accounts: \_\_\_\_\_  
Date

Receipt #: \_\_\_\_\_

Lead #: \_\_\_\_\_

Amount Received: \_\_\_\_\_

Date: \_\_\_\_\_

Transaction #: \_\_\_\_\_

AMC #	Code	\$\$\$\$
25668	482	100
25670		100
<del>25692</del> - 25712		2100
25714		100
25716		100
25718		100
25720		100
25722 - 25741		2000
27423 - 27428		600
27451 - 27453		300
27455		100
27457		100
27459		100
27461		100
27465 - 27476	✓	1200

AMC #	Code	\$\$\$\$
27478	482	100
27480		100
27482		100
27513 - 27532		2000
28871		100
36021		100
36025 - 36032		800
36034		100
36036 - 36063		2800
36065 - 36070		600
36073 - 36078		600
36081 - 36084		400
36086 - 36119		3400
36121 - 36138		1800
46740 - 46742	✓	300

Total: \_\_\_\_\_

- 480----POL-----\$5
- 481----NOI-----\$5
- 482----Maint.---\$100
- 396----Trf.-----\$5
- 635----Amd.-----\$5
- 379----Refund

Entered: \_\_\_\_\_  
Date

Verified: ✓ 8-15-00  
Date

Sent to Accounts: 8-16-00  
Date

Earned by Accounts: \_\_\_\_\_  
Date

Receipt #: \_\_\_\_\_

Lead #: \_\_\_\_\_

Amount Received: \_\_\_\_\_

Date: \_\_\_\_\_


Transaction #: \_\_\_\_\_


AMC #	Code	\$\$\$\$\$
46746	482	100
46756 - 46764		900
46768 - 46791		2400
46794		100
46796		100
46800 - 46815		1600
47482 - 47491		1000
47512 - 47527		1600
62785 - 62787		300
64123 - 64126		400
64131		100
64133 - 64138		600
66835 - 66838		400
74390 - 74418		2900
75181 - 75186	↓	600

AMC #	Code	\$\$\$\$\$
95315	482	100
99789 - 99823		3500
117293 - 117301		900
117304 - 117306		300
129394		100
303950 - 303987		3800
313532 - 313631		10,000
313632 - 313665		3400
313671 - 313689		1900
330891 - 330907		1700
330910 - 330943		3400
331308 - 331312	↓	500

Total: \_\_\_\_\_

- 480---POL-----\$5
- 481---NOI-----\$5
- 482---Maint.---\$100
- 396---Trf.-----\$5
- 635---Amd.-----\$5
- 379---Refund

Entered:  \_\_\_\_\_  
Date

Verified:  8-16-00 \_\_\_\_\_  
Date

Sent to Accounts: 8-16-00 \_\_\_\_\_  
Date

Earned by Accounts: \_\_\_\_\_  
Date

# ASARCO

Copper Operations  
Tucson Office

July 27, 2000

Mining Claims Section  
Arizona State Office  
Bureau of Land Management  
222 North Central Avenue  
Phoenix, AZ 85004-2203

RECEIVED  
BUREAU OF  
LAND MANAGEMENT  
AUG 9 10 21 AM '00  
ASARCO  
STATE OFFICE  
PHOENIX, ARIZONA

**Notice of Intent to Hold and  
Payment of Annual Claim Maintenance Fee  
Pima County, Rosemont Project**

This will serve as notice that ASARCO Incorporated, whose address for purposes of this filing is P. O. Box 5747, Tucson, Arizona 85703-0747, intends to hold the mining claims and/or mill sites described in Exhibit A attached hereto for the assessment year ending at 12 o'clock, noon, on September 1, 2001, by payment of the annual claim maintenance fee of \$100 per claim or site. Payment of such amount is made herewith for such assessment year for each of the claims and sites the name and BLM serial number of which, and the book and page or index number of recording of the location notice in the official records of Pima County, Arizona, of which are set forth in Exhibit A attached hereto and by this reference incorporated herein. Enclosed for payment of annual claim maintenance fees is ASARCO Incorporated's check to cover the amount shown on the bottom of Exhibit A.

*Henry G. Kreis*

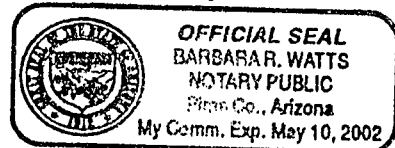
Henry G. Kreis  
Agent for ASARCO Incorporated  
Telephone: (520) 798-7717

State of Arizona        )  
                                  ) ss.  
County of Pima        )

The foregoing instrument was acknowledged before me on the 27th day of July, 2000, by Henry G. Kreis, as agent for ASARCO Incorporated, a New Jersey corporation, on behalf of the corporation.

*Barbara R. Watts*  
Barbara R. Watts, Notary Public

My Commission Expires May 10, 2002.



**EXHIBIT A**  
**TO NOTICE OF INTENT TO HOLD AND**  
**PAYMENT OF ANNUAL CLAIM MAINTENANCE FEE**

The following contiguous group of unpatented mining claims are situated in the Helvetia Mining District, Pima County, Arizona. The Location Notices of which are of record in the office of the County Recorder of Pima County, Arizona, and the Bureau of Land Management serial numbers are filed at Phoenix, Arizona.

Name of Claim	Book	Page Nos.	BLM Serial No.
York Fraction	2022	340	2198 ✓
York Fraction/Amended	5436	80	
Travis #1	1983	253	2199 ✓
Travis #1/Second Amended	5436	806	
Jim	995	391	2200 ✓
Jim/Amended	5436	802	
Isle Royal Fraction	2054	188	2201 ✓
Isle Royal Fraction/Amended	5436	808	
Indian Club Fraction	2054	187	2202 ✓
Indian Club Fraction/Amended	5436	809	
Pilot Fraction	2051	261	2203 ✓
Pilot Fraction/Amended	5436	810	
A.O.T. Fraction	2054	186	2204 ✓
A.O.T. Fraction/Amended	5436	811	
Malachite Fraction	2110	263	2211 ✓
Malachite Fraction/Amended	5436	807	
MAX 121 B/Relocation	5609	574	13284 ✓
MAX 123 B/Relocation	5609	576	13286 ✓
MAX 125 B/Relocation	5609	578	13288 ✓
MAX 126 B/Relocation	5609	579	13289 ✓
MAX 127 B/Relocation	5609	580	13290 ✓
MAX 128 B/Relocation	5609	581	13291 ✓
MAX 129 B/Relocation	5609	582	13292 ✓
MAX 129 B/Amended	6126	1202-1203	
MAX 130 B/Relocation	5609	583	13293 ✓
MAX 131 B/Relocation	5609	584	13294 ✓
MAX 132 B/Relocation	5609	585	13295 ✓
MAX 133 B/Relocation	5609	586	13296 ✓
MAX 134 B/Relocation	5609	587	13297 ✓
MAX 135 B/Relocation	5609	588	13298 ✓

ENTERED INTO COMPUTER

8/11/00

VERIFIED

8-16-00

RECEIVED  
 BUREAU OF LAND MANAGEMENT  
 PHOENIX, ARIZONA

AUG 8 10 11 AM '00

RECEIVED  
 BUREAU OF LAND MANAGEMENT

12

21



MAX 136 B/Relocation	5609	589	13299
MAX 137 B/Relocation	5609	590	13300
MAX 138 B/Relocation	5609	591	13301
MAX 139 B/Relocation	5609	592	13302
MAX 140 B/Relocation	5609	593	13303
MAX 141 B/Relocation	5609	594	13304
MAX 142 B/Relocation	5609	595	13305
MAX 143 B/Relocation	5609	596	13306
MAX 144 B/Relocation	5609	597	13307
MAX 145 B/Relocation	5609	598	13308
MAX 146 B/Relocation	5609	599	13309
MAX 147 B/Relocation	5609	600	13310
MAX 148 B/Relocation	5609	601	13311
MAX 149 B/Relocation	5609	602	13312
MAX 150 B/Relocation	5609	603	13313
MAX 150 B/Amended	7073	604-605	
MAX 151 B/Relocation	5609	604	13314
MAX 152 B/Relocaton	5609	605	13315
MAX 152 B/Amended	7073	606-607	
MAX 153 B/Relocation	5609	606	13316
MAX 154 B/Relocation	5609	607	13317
MAX 154 B/Amended	7073	608-609	
MAX 155 B/Relocation	5609	608	13318
MAX 156 B/Relocation	5609	609	13319
MAX 156 B/Amended	7073	610-611	
Rosalind	314	120	14972
Rosalind/Amended	1062	539	
Michael M.	314	117	14973
Michael M./Amended	1062	540	
Lydia J.	314	119	14974
Lydia J./Amended	1062	541	
Ida D.	314	118	14975
Ida D./Amended	1062	542	
D & D #1	759	202	14976
D & D #1/Amended	1062	543	
D & D #2	759	201	14977
D & D II/Amended	1062	544	
El Frijoli	300	277	14978
Frijoli/Amended	1062	545	
Frijoli II	1062	546	14979
Frijoli III	1062	547	14980
Frijoli IV	1062	548	14981
Frijoli V	1062	549	14982
Frijoli VII	1062	551	14984
Frijoli VIII	1062	552	14985

ENTERED INTO COMPUTER

*8/11/00*

VERIFIED

*8-16-00*

PROVIDED BY  
STATE OF ARIZONA

10 13 AM '00

RECEIVED  
DEPARTMENT OF  
LAND MANAGEMENT

*34*

Frijoli IX	1062	553	14986
Frijoli X	1070	494	14987
Frijoli XI	1454	349	14988
Frijoli XI Extension	1454	350	14989
Deering Springs No. 2 A/Relocation	5636	741	15002
Deering Springs No. 4 A/Relocation	5636	742	15003
Deering Springs No. 6 A/Relocation	5636	743	15004
Deering Springs No. 8 A/Relocation	5636	744	15005
Deering Springs No. 10 A/Relocation	5636	745	15006
Deering Springs No. 12 A/Relocation	5636	746	15007
Deering Springs No. 14 A/Relocation	5636	747	15008
Deering Springs No. 15 A/Relocation	5636	748	15009
Deering Springs No. 16 A/Relocaton	5636	749	15010
Deering Springs No. 17 A/Relocation	5636	750	15011
Deering Springs No. 17 A/Amended	6126	1204-1205	
Deering Springs No. 21 A/Relocation	5636	751	15012
Deering Springs No. 22 A/Relocation	5636	752	15013
Deering Springs No. 23 A/Relocation	5636	753	15014
Deering Springs No. 24 A/Relocation	5636	754	15015
Deering Springs No. 25 A/Relocation	5636	755	15016
Deering Springs No. 26 A/Relocation	5636	756	15017
Deering Springs No. 27 A/Relocation	5636	757	15018
Deering Springs No. 28 A/Relocation	5636	758	15019
Deering Springs No. 28 A/Amended	6126	1206-1207	
Deering Springs No. 29 A/Relocation	5636	759	15020
Deering Springs No. 30 A/Relocation	5636	760	15021
Deering Springs No. 31 A/Relocation	5636	761	15022
Deering Springs No. 32 A/Relocation	5636	762	15023
Deering Springs No. 33 A/Relocation	5636	763	15024
Deering Springs No. 34 A/Relocation	5636	764	15025
Deering Springs No. 35 A/Relocation	5636	765	15026
Deering Springs No. 36 A/Relocation	5636	766	15027
Deering Springs No. 37 A/Relocation	5636	767	15028
Deering Springs No. 38 A/Relocation	5636	768	15029
Deering Springs No. 39 A/Relocation	5636	769	15030
Deering Springs No. 42 A/Relocation	5636	770	15031
Deering Springs No. 51 A/Relocation	5636	771	15032
Deering Springs No. 52 A/Relocation	5636	772	15033
Kid 1	3368	529	25210
Kid 2	3368	530	25211
Kid 3	3368	531	25212
Kid 4	3368	532	25213
Kid 5	3368	533	25214
Kid 6	3368	534	25215
Kid 7	3368	535	25216

43  
43

ENTERED INTO COMPUTER

8/11/00

VERIFIED

8-16-00

RECEIVED  
BUREAU OF  
LAND MANAGEMENT  
JUL 8 10 11 AM '00

Kid 8	3368	537	25217
Kid 9	3368	536	25218
Kid 10	3368	538	25219
Kid 11	3368	539	25220
Kid 12	3368	540	25221
Kid 13	3368	541	25222
Kid 14	3368	542	25223
Kid 15	3368	543	25224
Kid 16	3368	544	25225
Kid 17	3368	545	25226
Kid 18	3368	546	25227
Kid 19	3368	547	25228
Kid 20	3368	548	25229
Kid 21	3368	549	25230
Kid 22	3368	550	25231
Kid 23	3368	551	25232
Kid 24	3368	552	25233
Kid 25	3368	553	25234
Kid 26	3368	554	25235
Kid 27	3368	555	25236
Kid 28	3368	556	25237
Kid 29	3368	557	25238
Kid 29/Amended	6216	1001-1002	
Kid 34	3368	562	25243
Kid 35	3368	563	25244
Kid 36	3368	564	25245
Kid 37	3368	565	25246
Kid 38	3368	566	25247
Kid 39	3368	567	25248
Kid 40	3368	568	25249
Kid 41	3368	569	25250
Kid 42	3368	570	25251
Kid 43	3368	571	25252
Kid 44	3368	572	25253
Kid 45	3368	573	25254
Kid 46	3368	574	25255
Kid 46/Amended	6216	1003-1004	
Kid 47	3368	575	25256
Kid 47/Amended	6216	1005-1006	
Wasp 52	3786	52	25257
Wasp 52/Amended	6216	955-956	
Wasp 53	3786	53	25258
Wasp 53/Amended	6216	957-958	
Wasp 54	3786	54	25259
Wasp 55	3786	55	25260

40

40

ENTERED INTO COMPUTER

8/11/00 VERIFIED  
 Jo 8-16-00

STATE OF TEXAS  
 PHOENIX, ARIZONA

Aug 8 10 11 AM '00

RECEIVED  
 DEPARTMENT OF  
 LAND MANAGEMENT

Wasp 56	3786	56	25261
Wasp 57	3786	57	25262
Wasp 58	3786	58	25263
Wasp 58/Amended	3842	133	
Wasp 60	3786	59	25264
Wasp 60/Amended	6216	959-960	
Wasp 61	3786	60	25265
Wasp 61/Amended	6216	961-962	
Wasp 101	3786	63	25268
Wasp 102	3786	64	25269
Wasp 103	3786	65	25270
Wasp 104	3786	66	25271
Wasp 105	3786	67	25272
Wasp 106	3786	68	25273
Wasp 107	3786	69	25274
Wasp 111	3786	70	25275
Wasp 112	3786	71	25276
Wasp 113	3786	72	25277
Wasp 114	3786	73	25278
Wasp 115	3786	74	25279
Wasp 116	3786	75	25280
Wasp 117	3786	76	25281
Wasp 118	3786	77	25282
Wasp 119	3786	78	25283
Wasp 120	3786	79	25284
Wasp 121	3786	80	25285
Wasp 122	3786	81	25286
Wasp 123	3786	82	25287
Wasp 124	3786	83	25288
Wasp 125	3786	84	25289
Wasp 126	3786	85	25290
Wasp 127	3786	86	25291
Wasp 128	3786	87	25292
Wasp 129	3786	88	25293
Wasp 130	3786	89	25294
Wasp 201	3786	90	25295
Wasp 202	3786	91	25296
Wasp 203	3786	92	25297
Wasp 204	3786	93	25298
Wasp 205	3786	94	25299
Wasp 206	3786	95	25300
Wasp 207	3786	96	25301
Wasp 208	3786	97	25302
Wasp 209	3786	98	25303
Wasp 210	3786	99	25304

STATIONER  
PHOTO COPY

8 10 11 AM '00

RECEIVED  
DEPT. OF  
LAND MANAGEMENT

ENTERED INTO COMPUTER

*8/11/00*

VERIFIED  
*8-16-00*

*25*

Wasp 211	3786	100	25305
Wasp 212	3786	101	25306
Wasp 213	3786	102	25307
Wasp 214	3786	103	25308
Wasp 215	3786	104	25309
Wasp 216	3786	105	25310
Wasp 217	3786	106	25311
Wasp 218	3786	107	25312
Wasp 313	3786	144	25349
Wasp 315	3786	146	25351
Wasp 317	3786	148	25353
Wasp 319	3786	150	25355
Wasp 319/Amended	6216	975-976	
Wasp 321	3786	152	25357
Wasp 321/Amended	6216	977-978	
Wasp 323	3786	154	25359
Wasp 323/Amended	6216	979-980	
Wasp 325	3786	156	25361
Wasp 325/Amended	6216	981-982	
Wasp 327	3786	158	25363
Wasp 327/Amended	6116	983-984	
Wasp 329	3786	160	25365
Wasp 329/Amended	6216	985-986	
Wasp 331	3786	162	25367
Wasp 331/Amended	6216	987-988	
Wasp 333	3786	164	25369
Wasp 333/Amended	6216	989-990	
Wasp 335	3786	166	25371
Wasp 335/Amended	6216	991-992	
Wasp 337	3786	168	25373
Wasp 337/Amended	6216	993-994	
Wasp 339	3786	170	25375
Wasp 339/Amended	6216	995-996	
Wasp 341	3786	172	25377
Wasp 343	3786	174	25379
Wasp 344	3786	175	25380
Wasp 345	3786	176	25381
Wasp 346	3786	177	25382
Wasp 347	3786	178	25383
Wasp 348	3786	179	25384
Wasp 349	3786	180	25385
Wasp 350	3786	181	25386
Wasp 351	3786	182	25387
Wasp 352	3786	183	25388
Wasp 353	3786	184	25389

34

ENTERED INTO COMPUTER

8/11/00

VERIFIED  
8-16-00

ASSISTANT  
STATE CLERK  
PROGRESS, MISSOURI

AUG 8 10 12 AM '00

RECEIVED  
BUREAU OF  
LAND MANAGEMENT

34

Wasp 354	3786	185	25390
Max 41	4792	584	25662
Max 43	4792	586	25664
Max 45	4792	588	25666
Max 47	4792	590	25668
Max 49	4792	592	25670
Max 71	4792	614	25692
Max 72	4792	615	25693
Max 73	4792	616	25694
Max 74	4792	617	25695
Max 75	4792	618	25696
Max 76	4792	619	25697
Max 77	4792	620	25698
Max 78	4792	621	25699
Max 79	4792	622	25700
Max 80	4792	623	25701
Max 81	4792	624	25702
Max 82	4792	625	25703
Max 83	4792	626	25704
Max 84	4792	627	25705
Max 85	4792	628	25706
Max 86	4792	629	25707
Max 87	4792	630	25708
Max 88	4792	631	25709
Max 89	4792	632	25710
Max 90	4792	633	25711
Max 91	4792	634	25712
Max 93	4792	636	25714
Max 95	4792	638	25716
Max 97	4792	640	25718
Max 99	4792	642	25720
Max 101	4792	644	25722
Max 102	4792	645	25723
Max 103	4792	646	25724
Max 104	4792	647	25725
Max 105	4792	648	25726
Max 106	4792	649	25727
Max 107	4792	650	25728
Max 108	4792	651	25729
Max 109	4792	652	25730
Max 110	4792	653	25731
Max 111	4792	654	25732
Max 112	4792	655	25733
Max 113	4792	656	25734
Max 114	4792	657	25735

45

ENTERED INTO COMPUTER

8/11/00

VERIFIED  
8/16/00

State of Oregon  
PHILIP M. ...

Aug 8 10 12 AM '00

RECEIVED  
PURCHASER OF  
LAND FROM ...

45

Max 115	4792	658	25736
Max 116	4792	659	25737
Max 117	4792	660	25738
Max 118	4792	661	25739
Max 119	4792	662	25740
Max 120	4792	663	25741
Elk 1	3368	576	27423
Elk 2	3368	577	27424
Elk 3	3368	578	27425
Elk 4	3368	579	27426
Elk 5	3368	580	27427
Elk 6	3368	581	27428
Elk 35	3368	610	27451
Elk 35/Amended	6121	1273-1274	
Elk 36	3368	611	27452
Elk 37	3368	612	27453
Elk 39	3368	614	27455
Elk 41	3368	616	27457
Elk 43	3368	618	27459
Elk 45	3368	620	27461
Elk 70	3368	645	27465
Elk 71	3368	646	27466
Elk 72	3368	647	27467
Elk 73	3368	648	27468
Elk 74	3368	649	27469
Elk 75	3368	650	27470
Elk 76	3368	651	27471
Elk 77	3368	652	27472
Elk 78	3368	653	27473
Elk 79	3368	654	27474
Elk 80	3368	655	27475
Elk 81	3368	656	27476
Elk 83	3368	658	27478
Elk 85	3368	660	27480
Elk 87	3368	662	27482
Alpine #5	2221	495	27513
Alpine #5/Amended	6121	1283-1284	
Alpine #6	2221	496	27514
Alpine #6/Amended	6121	1285-1286	
Alpine #7	2221	497	27515
Alpine #7/Amended	6121	1287-1288	
Alpine #8	2221	498	27516
Alpine #8/Amended	6121	1289-1290	
Alpine #9	2221	499	27517
Alpine #9/Amended	6121	1291-1292	

ENTERED INTO COMPUTER

8/11/00

VERIFIED  
8/16/00

Aug 10 12 AM '00

RECEIVED  
MAIL ROOM  
L.S. INVESTMENT

39

65

Alpine #10	2221	500	27518
Alpine #10/Amended	6121	1293-1294	
Alpine #11	2221	501	27519
Alpine #11/Amended	6121	1295-1296	
Alpine #12	2221	502	27520
Alpine #12/Amended	6121	1297-1298	
Alpine #13	2221	503	27521
Alpine #14	2221	504	27522
Alpine #15	2221	505	27523
Alpine #16	2221	506	27524
Alpine #17	2221	507	27525
Alpine #18	2221	508	27526
Alpine #19	2230	138	27527
Alpine #20	2230	139	27528
Alpine #21	2230	140	27529
Alpine #22	2230	141	27530
Alpine #23	2230	142	27531
Alpine #24	2230	143	27532
Santa Rita Wedge	5901	1379	28871
Buzzard No. 5	2089	294	36021
Shadow #4	2827	66	36025
John 1	3934	508	36026
John 2	3934	509	36027
Flying Dutchman No. 2	2089	295	36028
Flying Dutchman No. 3	2089	296	36029
Flying Dutchman No. 4	2089	297	36030
Flying Dutchman No. 5	2089	298	36031
Flying Dutchman No. 6	2089	299	36032
Flying Dutchman No. 6/Amended	6121	1267-1268	
Black Bess No. 2	2089	290	36034
K.W.L.	2078	442	36036
G.E.J.	2078	443	36037
R.F.E.	2078	444	36038
R.C.M.	2078	445	36039
Sycamore #1	2078	445	36040
Sycamore #2	2078	447	36041
Sycamore #3	2078	448	36042
Sycamore #4	2078	449	36043
Sycamore #4/Amended	6121	1299-1300	
Sycamore #5	2078	450	36044
Sycamore #5/Amended	6121	1301-1302	
Sycamore #6	2078	451	36045
Sycamore #6/Amended	6121	1303-1304	
Sycamore #7	2078	452	36046
Sycamore #7/Amended	6121	1305-1306	

31

ENTERED INTO COMPUTER

*8/11/00*

VERIFIED  
*8-16-00*

STATE OF CALIFORNIA  
PROPERTY DIVISION

RECEIVED  
BUREAU OF  
LAND MANAGEMENT  
AUG 0 10 12 AM '00

37



Sycamore #8	2078	453	36047
Sycamore #8/Amended	6121	1307-1308	
Sycamore #9	2078	454	36048 ✓
Sycamore #10	2078	455	36049 ✓
Sycamore #11	2078	456	36050 ✓
Sycamore #12	2078	457	36051 ✓
Naragansett Extension #1	937	372	36052 ✓
Naragansett Extension #2	937	373	36053 ✓
Naragansett Extension #3	937	374	36054 ✓
Naragansett Extension #4	937	375	36055 ✓
Naragansett Extension #5	937	376	36056 ✓
Naragansett Extension #6	937	377	36057 ✓
Naragansett Extension #7	937	378	36058 ✓
Naragansett Extension #8	937	379	36059 ✓
Naragansett Extension #9	2020	358	36060 ✓
Schwab Extension #1 North	1271	92	36061 ✓
Rocky 1	3726	117	36062 ✓
Amole No. 2	2051	262	36063 ✓
Falls No. 3	2110	267	36065 ✓
Falls No. 4	2110	268	36066 ✓
Perry No. 1	2112	11	36067 ✓
Perry #2	2112	12	36068 ✓
Perry #3	2112	13	36069 ✓
Perry #4	2112	14	36070 ✓
Perry #7	2112	17	36073 ✓
Perry #8	2112	18	36074 ✓
Perry #9	2112	19	36075 ✓
Perry #10	2112	20	36076 ✓
Perry #11	2112	21	36077 ✓
Perry #12	2112	22	36078 ✓
Perry #15	2112	25	36081 ✓
Perry #15/Amended	2139	441	
Perry #16	2112	26	36082 ✓
Perry #17	2112	27	36083 ✓
Perry #18	2112	28	36084 ✓
Perry #18/Amended	2139	442	
Gunsite 1-A	1980	353	36086 ✓
Gunsite No. 2	1941	339	36087 ✓
Gunsite No. 2/Amended	1980	354	
Gunsite No. 3	1941	340	36088 ✓
Gunsite No. 4	1941	341	36089 ✓
Gunsite 5A	2022	341	36090 ✓
Gunsite 6-B	2110	264	36091 ✓
Gunsite No. 7	1941	344	36092 ✓
Gunsite 7A	2411	174	36093 ✓

ENTERED INTO COMPUTER

*8/11/00*

VERIFIED  
*8-16-00*

10 12 AM '00

RECEIVED  
BUREAU OF  
LAND MANAGEMENT

*4/1*

Gunsite No. 8	1941	345	36094
Gunsite No. 9	1941	346	36095
Gunsite No. 10	1941	347	36096
Gunsite No. 11	1941	348	36097
Gunsite No. 12	1941	349	36098
Gunsite No. 13	1941	350	36099
Gunsite No. 14	1941	351	36100
Gunsite No. 15	1941	352	36101
Gunsite No. 16	1941	353	36102
Gunsite No. 17	1941	354	36103
Gunsite No. 18	1941	355	36104
Gunsite No. 19	1941	356	36105
Gunsite No. 20	1941	357	36106
Gunsite No. 21	1941	358	36107
Gunsite No. 22	1941	359	36108
Gunsight No. 23	1941	359	36109
Gunsight No. 23/Amended	2022	343	
Gunsite No. 24	1943	14	36110
Gunsite No. 24/Amended	1980	355	
Gunsite No. 25	1943	15	36111
Gunsite No. 26	1943	16	36112
Gunsite No. 27	1943	13	36113
Gunsight No. 28	1967	325	36114
Gunsight No. 29	1967	326	36115
Gunsight No. 30	1967	327	36116
Gunsight No. 31	1967	328	36117
Gunsight No. 32	1967	329	36118
Gunsight No. 33	1967	330	36119
Gunsight No. 35	1967	332	36121
Gunsight No. 36	1967	333	36122
Gunsight No. 37	1967	334	36123
Gunsight No. 38	1967	335	36124
Gunsight No. 39	1967	336	36125
Gunsight No. 40	1967	337	36126
Gunsight No. 41	1967	338	36127
Gunsight No. 42	1967	339	36128
Gunsight No. 43	1967	340	36129
Gunsight 44	1994	152	36130
Gunsight 44/Amended	6420	1007-1008	
Gunsight #45	1994	153	36131
Gunsight #45/Amended	6420	1009-1010	
Gunsight #46	1994	154	36132
Gunsight #47	1994	155	36133
Gunsight #48	1994	156	36134
Gunsight #49	1994	157	36135

ENTERED INTO COMPUTER

*8/11/00*

VERIFIED  
*for 8-16-00*

RECEIVED  
STATE OFFICE  
PHOENIX, ARIZONA

AUG 8 10 12 AM '00

RECEIVED  
BUREAU OF  
LAND MANAGEMENT

*12*

Gunsight #50	1994	158	36136
Gunsight #50/Amended	2078	464	
Williams Folly	5406	878	36137
Williams Folly #2	5406	879	36138
Santa Rita #1	2148	520	46740
Santa Rita #2	2148	521	46741
Santa Rita #3	2148	522	46742
Santa Rita #7	2148	526	46746
Santa Rita #17	2148	536	46756
Santa Rita #18	2148	537	46757
Santa Rita #19	2148	538	46758
Santa Rita #20	2148	539	46759
Santa Rita #21	2148	540	46760
Santa Rita #22	2148	541	46761
Santa Rita #23	2148	542	46762
Santa Rita #24	2148	543	46763
Santa Rita #25	2148	544	46764
Santa Rita #29	2148	548	46768
Santa Rita #30	2148	549	46769
Santa Rita #31	2148	550	46770
Catalina #1	2148	518	46771
Catalina #2	2148	517	46772
Catalina #3	2148	516	46773
Catalina #4	2148	515	46774
Catalina #5A	2170	437	46775
Catalina #6A	2170	435	46776
Catalina #7	2148	512	46777
Catalina #8	2148	511	46778
Fred Bennett	936	425	46779
Fred Bennett	712	107	46780
Fred Bennett/Amended	2110	262	
Rosemont #9	936	424	46781
Rosemont #9/Amended	2078	466	
Rosemont #11	936	420	46782
Rosemont #11-A	2078	458	46783
Rosemont #12	936	431	46784
Rosemont #12/Amended	2078	467	
Rosemont #13	936	434	46785
Rosemont #13/Amended	2078	468	
Rosemont #15	936	429	46786
Rosemont #15/Amended	2078	469	
Rosemont #16	936	430	46787
Rosemont # 16/Amended	2078	470	
Rosemont #17	936	432	46788
Rosemont #17/Amended	2078	471	

ENTERED INTO COMPUTER

8/11/00

VERIFIED  
8/16/00

Aug 8 10 12 AM '00

RECEIVED  
DIVISION OF  
LAND MANAGEMENT

37

Rosemont #18	936	433	46789
Rosemont #18/Amended	2078	472	
Rosemont #21	964	202	46790
Rosemont #21/Amended	2078	473	
Fred Bennett Fraction	2022	338	46791
Last Chance No. 3/Relocation	2929	209	46794
Cave	NN	555	46796
Strip	821	391	46800
Cuba Fraction	2022	342	46801
Patrick Henry Fraction/Relocaton	3486	103	46802
R. G. Ingersoll Fraction	2110	265	46803
Daylight Fraction	2110	266	46804
Travis #2	1983	254	46805
Travis #2/Amended	2078	465	
Travis #3	1983	255	46806
Travis #4	1983	256	46807
Travis #4/Amended	2170	455	
Travis #5	1983	257	46808
Travis #6	1983	258	46809
Art	1009	441	46810
Art/Amended	2078	459	
Al	1009	442	46811
Al/Amended	2078	460	
Sam	1009	439	46812
Sam/Amended	2078	461	
Fred	1009	440	46813
Fred/Amended	2078	462	
Bert	1009	443	46814
Bert/Amended	2078	463	
Bob	995	393	46815
Canyon No. 34	6048	1225-26	47482
Canyon No. 35	6048	1227-28	47483
Canyon No. 36	6048	1229-30	47484
Canyon No. 37	6048	1231-32	47485
Canyon No. 38	6048	1233-34	47486
Canyon No. 39	6048	1235-36	47487
Canyon No. 40	6048	1237-38	47488
Canyon No. 41	6048	1239-40	47489
Canyon No. 42	6048	1241-42	47490
Canyon No. 43	6048	1243-44	47491
Canyon No. 64	6048	1285-86	47512
Canyon No. 65	6048	1287-88	47513
Canyon No. 66	6048	1289-90	47514
Canyon No. 67	6048	1291-92	47515
Canyon No. 68	6048	1293-94	47516

36

ENTERED INTO COMPUTER

8/11/00

VERIFIED  
8/16/00

STATE OF ARIZONA  
LAND DEPARTMENT

Aug 8 10 12 AM '00  
RECORDS  
DIVISION OF  
LAND DEPARTMENT

36

Canyon No. 69	6048	1295-96	47517
Canyon No. 70	6048	1297-98	47518
Canyon No. 71	6048	1299-1300	47519
Canyon No. 72	6048	1301-02	47520
Canyon No. 73	6048	1303-04	47521
Canyon No. 74	6048	1305-06	47522
Canyon No. 75	6048	1307-08	47523
Canyon No. 76	6048	1309-10	47524
Canyon No. 77	6048	1311-12	47525
Canyon No. 78	6048	1313-14	47526
Canyon No. 79	6048	1315-16	47527
Telemeter Fraction	2075	381	62785
Telemeter Fraction/Amended	5013	166	
West End Fraction	2075	383	62786
West End Fraction/Amended	5013	164	
Hattie Fraction	2075	382	62787
Hattie Fraction/Amended	5013	165	
Cactus	6104	1251-52	64123
Travis #7	6104	1253-54	64124
Fox #1	2705	63	64125
Fox #1 Amended	6104	1255-56	
Fox #2	2705	64	64126
Fox #2/Amended	6104	1257-58	
Fox #7	2705	69	64131
Fox #7/Amended	6104	1267-68	
Fox #13	2705	75	64133
Fox #13/Amended	6104		
Cloud Rest	SS	1271-72	64134
Cloud Rest/Amended	6104	1273-74	
Big Windy	5406	876	64135
Big Windy Fraction	5406	877	64136
Blue Wing	SS	581	64137
Cloud Rest No. 1	B-B-B	277	64138
Cloud Rest No. 1/Amended	6104	1275-76	
Kent #1 Long John	1936	245	66835
Kent #2 Patricia C.	1936	246	66836
Kent #3 Little Joe	1936	247	66837
Belle of Rosemont	2571	125	66838
Belle of Rosemont/Amended	6216	999-1000	
John	995	395	74390
Joe	995	396	74391
Ben	995	392	74392
Pete	995	394	74393
Adolph Lewisohn	710	346	74394
Adolph Lewisohn	936	419	74395

ARIZONA  
 STATE OFFICE  
 PHOENIX, ARIZONA

10 12 AM '00

RECEIVED  
 BUREAU OF  
 LAND MANAGEMENT

ENTERED INTO COMPUTER  
*8/11/00*

VERIFIED  
*8-16-00*

*35*

Rosemont	710	347	74396
Rosemont	936	418	74397
Albert Steinfeld	710	348	74398
Albert Steinfeld	936	427	74399
Hugh Young	712	108	74400
Hugh Young	936	422	74401
Ethel	712	109	74402
Albert	712	110	74403
Rosemont #1	908	504	74404
Rosemont #2	908	501	74405
Rosemont #3	908	503	74406
Rosemont #4	908	499	74407
Rosemont #7	936	421	74408
Rosemont #8	936	423	74409
Rosemont #14	936	428	74410
Rosemont #19	964	200	74411
Rosemont #20	964	201	74412
Rosemont #20	908	500	74413
Rosemont #22	964	203	74414
Rosemont #23	908	497	74415
Rosemont #24	908	498	74416
Rosemont #25	908	502	74417
RX	936	426	74418
Flying Dutchman #7A	6121	1269-70	75181
Blue Point No. 2A	6121	1271-72	75182
Alpine #1A	6121	1275-76	75183
Alpine #2A	6121	1277-78	75184
Alpine #3A	6121	1279-80	75185
Alpine #4A	6121	1281-82	75186
Frijole VI A	6159	1135-36	95315
Falcon #1A	6216	899-900	99789
Falcon #2A	6216	901-902	99790
Falcon #3A	6216	903-904	99791
Falcon #4A	6216	905-906	99792
Falcon #5A	6216	907-908	99793
Falcon #6A	6216	908-910	99794
Falcon #7A	6216	911-912	99795
Falcon #8A	6216	913-914	99796
Falcon #9A	6216	915-916	99797
Falcon #10A	6216	917-918	99798
Falcon #11A	6216	919-920	99799
Falcon #12A	6216	921-922	99800
Falcon #13A	6216	923-924	99801
Falcon #14A	6216	925-926	99802
Falcon #15A	6216	927-928	99803

ARIZONA  
 STATE OFFICE  
 PHOENIX, ARIZONA

8 10 12 AM '00

RECEIVED  
 BUREAU OF  
 LAND MANAGEMENT

ENTERED INTO COMPUTER

*8/11/00*

VERIFIED  
*8-16-00*

45

Falcon #16A	6216	929-930	99804
Falcon #17A	6216	931-932	99805
Falcon #18A	6216	933-934	99806
Falcon #19A	6216	935-936	99807
Falcon #20A	6216	937-938	99808
Falcon #21A	6216	939-490	99809
Falcon #22A	6216	941-942	99810
Falcon #27A	6216	943-944	99811
Falcon #28A	6216	945-946	99812
Falcon #29A	6216	947-948	99813
Falcon #30A	6216	949-950	99814
Falcon #31A	6216	951-952	99815
Falcon #32A	6216	953-954	99816
Wasp #62A	6216	963-964	99817
Wasp #63A	6216	965-966	99818
Wasp #219A	6216	967-968	99819
Wasp #220A	6216	969-970	99820
Wasp #221A	6216	971-972	99821
Wasp #222A	6216	973-974	99822
Tecky	6216	997-998	99823
MIA 1 A	6420	1011-13	117293
MIA 2 A	6420	1014-16	117294
MIA 3 A	6420	1017-19	117295
MIA 4 A	6420	1020-22	117296
MIA 5 A	6420	1023-25	117297
MIA 6 A	6420	1026-28	117298
MIA 7 A	6420	1029-31	117299
MIA 8 A	6420	1032-34	117300
MIA 9 A	6420	1035-37	117301
MIA 12A	6420	1043-45	117304
MIA 13A	6420	1046-48	117305
MIA 14A	6420	1049-51	117306
BILLY C.	6522	781-782	129394
Hope 1	8776	919-921	303950
Hope 2	8776	922-924	303951
Hope 3	8776	925-927	303952
Hope 4	8776	928-930	303953
Hope 5	8776	931-933	303954
Hope 6	8776	934-936	303955
Hope 7	8776	937-939	303956
Hope 8	8776	940-942	303957
Hope 9	8776	943-945	303958
Hope 10	8776	946-948	303959
Hope 10-A	8776	949-951	303960
Hope 11	8776	955-957	303961

ENTERED INTO COMPUTER

*8/11/00*

VERIFIED  
*8/16/00*

ARIZONA  
STATE OFFICE  
PHOENIX, AZ

AUG 8 10 12

RECEIVED  
BUREAU  
LAND MANAGE

45

45

Hope 12	8776	958-960	303962
Hope 13	8776	961-963	303963
Hope 14	8776	961-963	303964
Hope 14/Amended	8808	596-598	
Hope 15	8776	964-966	303965
Hope 16	8776	967-969	303966
Hope 17	8776	970-972	303967
Hope 18	8776	976-978	303968
Hope 19	8776	976-968	303969
Hope 20	8776	979-981	303970
Hope 21	8776	982-984	303971
Hope 22	8776	985-987	303972
Hope 23	8808	988-990	303973
Hope 23/Amended	8808	593-596	
Hope 24	8776	991-993	303974
Hope 25	8776	994-996	303975
Hope 26	8776	997-999	303976
Hope 27	8776	1000-1002	303977
Hope 28	8776	1003-1005	303978
Hope 29	8776	1006-1008	303979
Hope 30	8776	1009-1011	303980
Hope 31	8776	1012-1014	303981
Hope 32	8776	1015-1017	303982
Hope 32/Amended	8808	590-592	
Hope 33	8776	1018-1020	303983
Hope 34	8776	1021-1023	303984
Hope 35	8776	1024-1026	303985
Hope 36	8776	1027-1029	303986
Hope 37	8776	1030-1032	303987
H-38A	9018	1198-1199	313532
H-39A	9018	1200-1201	313533
H-40A	9018	1202-1203	313534
H-41A	9018	1204-1205	313535
H-42A	9018	1206-1207	313536
H-43A	9018	1208-1209	313537
H-44A	9018	1210-1211	313538
H-45A	9018	1212-1213	313539
H-46A	9018	1214-1215	313540
H-47A	9018	1216-1217	313541
H-48A	9018	1218-1219	313542
H-49A	9018	1220-1221	313543
H-50A	9018	1222-1223	313544
H-51A	9018	1224-1225	313545
H-52A	9018	1226-1227	313546
H-53A	9018	1228-1229	313547

ARIZONA  
 STATE CLERK  
 PHOENIX, ARIZONA

8 10 12 AM '00

RECEIVED  
 BUREAU OF  
 LAND MANAGEMENT

ENTERED INTO COMPUTER

*8/11/00*

VERIFIED  
*Jan 8-14-00*

*4/2*



H-54A	9018	1230-1231	313548
H-55A	9018	1232-1233	313549
H-56A	9018	1234-1235	313550
H-57A	9018	1236-1237	313551
H-58A	9018	1238-1239	313552
H-59A	9018	1240-1241	313553
H-60A	9018	1242-1243	313554
H-61A	9018	1244-1245	313555
H-62A	9018	1246-1247	313556
H-63A	9018	1248-1249	313557
H-64A	9018	1250-1251	313558
H-65A	9018	1252-1253	313559
H-66A	9018	1254-1255	313560
H-67A	9018	1256-1257	313561
H-68A	9018	1258-1259	313562
H-69A	9018	1260-1261	313563
H-70A	9018	1262-1263	313564
H-71A	9018	1264-1265	313565
H-72A	9018	1266-1267	313566
H-73A	9018	1268-1269	313567
H-74A	9018	1270-1271	313568
H-75A	9018	1272-1273	313569
H-76A	9018	1274-1275	313570
H-77A	9018	1276-1277	313571
H-78A	9018	1278-1279	313572
H-79A	9018	1280-1281	313573
H-80A	9018	1282-1283	313574
H-81A	9018	1284-1285	313575
H-82A	9018	1286-1287	313576
H-83A	9018	1288-1289	313577
H-84A	9018	1290-1291	<del>323578</del>
H-85A	9018	1292-1293	313579
H-86A	9018	1294-1295	313580
H-87A	9018	1296-1297	313581
H-88A	9018	1298-1299	313582
H-89A	9018	1300-1301	313583
H-90A	9018	1302-1303	313584
H-91A	9018	1304-1305	313585
H-92A	9018	1306-1307	313586
H-93A	9018	1308-1309	313587
H-94A	9018	1310-1311	313588
H-95A	9018	1312-1313	313589
H-96A	9018	1314-1315	313590
H-97A	9018	1316-1317	313591
H-98A	9018	1318-1319	313592

313578

45

ENTERED INTO COMPUTER

*[Signature]* 8/11/00

VERIFIED  
*[Signature]* 8/16/00

STATE OF ARIZONA  
PROBATION DEPARTMENT

8 10 12 AM '00

RECEIVED  
BUREAU OF  
MANAGEMENT

45

H-99A	9018	1320-1321	313593
H-100A	9018	1322-1323	313594
H-101A	9018	1324-1325	313595
H-102A	9018	1326-1327	313596
H-103A	9018	1328-1329	313597
H-104A	9018	1330-1331	313598
H-105A	9018	1332-1333	313599
H-106A	9018	1334-1335	313600
H-107A	9018	1336-1337	313601
H-108A	9018	1338-1339	313602
H-109A	9018	1340-1341	313603
H-110A	9018	1342-1243	313604
H-111A	9018	1344-1345	313605
H-112A	9018	1346-1347	313606
H-113A	9018	1348-1349	313607
H-114A	9018	1350-1351	313608
H-115A	9018	1352-1353	313609
H-116A	9018	1354-1355	313610
H-117A	9018	1356-1358	313611
H-118A	9018	1358-1359	313612
H-119A	9018	1360-1361	313613
H-120A	9018	1362-1363	313614
H-121A	9018	1364-1365	313615
H-122A	9018	1366-1367	313616
H-123A	9018	1368-1369	313617
H-124A	9018	1370-1371	313618
H-125A	9018	1372-1373	313619
H-126A	9018	1374-1375	313620
H-127A	9018	1376-1377	313621
H-128A	9018	1378-1379	313622
H-129A	9018	1380-1381	313623
H-130A	9018	1382-1383	313624
H-131A	9018	1384-1385	313625
H-132A	9018	1386-1387	313626
H-133A	9018	1388-1389	313627
H-134A	9018	1390-1391	313628
H-135A	9018	1392-1393	313629
H-136A	9018	1394-1395	313630
H-137A	9018	1396-1397	313631
H-138A	9018	1398-1399	313632
H-139A	9018	1400-1401	313633
H-140A	9018	1402-1403	313634
H-141A	9018	1404-1405	313635
H-142A	9018	1406-1407	313636
H-143A	9018	1408-1409	313637

ENTERED INTO COMPUTER

*8/11/00*

VERIFIED  
*8-16-00*

ARIZONA  
STATE OFFICE  
PHOENIX, ARIZONA

AUG 8 10 12 AM '00

RECEIVED  
BUREAU OF  
LAND MANAGEMENT

45

H-144A	9018	1410-1411	313638
H-145A	9018	1412-1413	313639
H-146A	9018	1414-1415	313640
H-147A	9018	1416-1417	313641
H-148A	9018	1418-1419	313642
H-149A	9018	1420-1421	313643
H-150A	9018	1422-1423	313644
H-151A	9018	1424-1425	313645
H-152A	9018	1426-1427	313646
H-153A	9018	1428-1429	313647
H-154A	9018	1430-1431	313648
H-155A	9018	1432-1433	313649
H-156A	9018	1434-1435	313650
H-157A	9018	1436-1437	313651
H-158A	9018	1438-1439	313652
H-159A	9018	1440-1441	313653
H-160A	9018	1442-1443	313654
H-161A	9018	1444-1445	313655
H-162A	9018	1446-1447	313656
H-163A	9018	1448-1449	313657
H-164A	9018	1450-1451	313658
H-165A	9018	1452-1453	313659
H-166A	9018	1454-1455	313660
H-167A	9018	1456-1457	313661
H-168A	9018	1458-1459	313662
H-169A	9018	1460-1461	313663
H-170A	9018	1462-1463	313664
H-171A	9018	1464-1465	313665
H-177A	9018	1476-1477	313671
H-178A	9018	1478-1479	313672
H-179A	9018	1480-1481	313673
H-180A	9018	1482-1483	313674
H-181A	9018	1484-1485	313675
H-182A	9018	1486-1487	313676
H-183A	9018	1488-1489	313677
H-187A	9018	1490-1491	313678
H-188A	9018	1492-1493	313679
H-189A	9018	1494-1495	313680
H-190A	9018	1496-1497	313681
H-191A	9018	1498-1499	313682
H-192A	9018	1500-1501	313683
H-194A	9018	1502-1503	313684
H-195A	9018	1504-1505	313685
H-196A	9018	1506-1507	313686
H-197A	9018	1508-1509	313687

45

ENTERED INTO COMPUTER

8/11/00

VERIFIED

8-14-00

JUL 8 10 12 AM '00

RECEIVED  
BUREAU OF  
LAND MANAGEMENT

45

H-198A	9018	1510-1511	313688
H-199A	9018	1512-1513	313689
Hope 201	9792	2826-2827	330891
Hope 201A	9922	1016	330892
Hope 202	9792	2830-2831	330893
Hope 203	9792	2832-2833	330894
Hope 204	9792	2834-2835	330895
Hope 205	9792	2836-2837	330896
Hope 206	9792	2838-2839	330897
Hope 207	9792	2840-2841	330898
Hope 208	9792	2842-2843	330899
Hope 209	9792	2844-2845	330900
Hope 210	9792	2846-2847	330901
Hope 211	9792	2848-2849	330902
Hope 212	9792	2850-2851	330903
Hope 213	9792	2852-2853	330904
Hope 214	9792	2854-2855	330905
Hope 215	9792	2856-2857	330906
Hope 216	9792	2858-2859	330907
Hope 222	9797	2864-2865	330910
Hope 223	9797	2866-2867	330911
Hope 224	9797	2868-2869	330912
Hope 225	9797	2870-2871	330913
Hope 226A	9865	1328-1329	330914
Hope 227A	9865	1330-1331	330915
Hope 228A	9865	1332-1333	330916
Hope 229A	9865	1334-1335	330917
Hope 230	9797	2880-2881	330918
Hope 231	9797	2882-2883	330919
Hope 232	9797	2884-2885	330920
Hope 233	9797	2886-2887	330921
Hope 234	9797	2888-2889	330922
Hope 235	9797	2890-2891	330923
Hope 236	9797	2892-2893	330924
Hope 237	9797	2894-2895	330925
Hope 238	9797	2896-2897	330926
Hope 239	9797	2898-2899	330927
Hope 240	9797	2900-2901	330928
Hope 241	9797	2902-2903	330929
Hope 242	9797	2904-2905	330930
Hope 243	9797	2906-2907	330931
Hope 244	9797	2908-2909	330932
Hope 245	9797	2910-2911	330933
Hope 246	9797	2912-2913	330934
Hope 250	9797	2914-2915	330935

ENTERED INTO COMPUTER

*8/11/00*

VERIFIED  
*8-16-00*

ARIZONA  
STATE OFFICE  
PHOENIX, ARIZONA

Aug 8 10 1, AM '00

RECEIVED  
BUREAU OF  
LAND MANAGEMENT

*15*

Hope 251	9797	2916-2917	330936
Hope 252	9797	2918-2919	330937
Hope 253	9797	2920-2921	330938
Hope 254	9797	2922-2923	330939
Hope 255	9797	2924-2925	330940
Hope 256	9797	2926-2927	330941
Hope 257	9797	2928-2929	330942
Elk 47 Relocated	9797	2930-2931	330943
H-172B Relocated	9865	1336-1337	331308
H-173B Relocated	9865	1338-1339	331309
H-174B Relocated	9865	1340-1341	331310
H-175B Relocated	9865	1342-1343	331311
H-176B Relocated	9865	1344-1345	331312

All of said claims are located in Sections 1, 2, 11, 12, 13, 14, 24, 25, and 36, Township 18 South, Range 15 East; Sections 5, 6, 7, 8, 9, 16, 17, 18, 19, 20, 21, 28, 29, 30, 31, 32 and 33, Township 18 South, Range 16 East; Sections 4, 5, 6, 7, 8, and 9, Township 19 South, Range 16 East; and Sections 1 and 2, Township 19 South, Range 15 East; G&SRB&M

850 claims @ \$100/each = \$85,000.00

ARIZONA  
STATE OFFICE  
PHOENIX, ARIZONA

Aug 6 10 13 AM '00

RECEIVED  
BUREAU OF  
LAND MANAGEMENT

ENTERED INTO COMPUTER

*L* 8/11/00

VERIFIED  
*LA* 8-16-00

13

2194  
27423  
35995  
62735

After recording, please return to:  
John C. Lacy  
DeConcini McDonald Yetwin & Lacy, P.C.  
2525 E. Broadway Blvd., #200  
Tucson, AZ 85716

RECEIVED  
BLM STATE OFFICE  
1999 AUG 31 P 1:57  
PHOENIX, ARIZONA

STATE OF ARIZONA )  
County of Pima ) ss:

**CERTIFICATION OF PAYMENT OF MAINTENANCE FEE  
IN LIEU OF AFFIDAVIT OF ANNUAL ASSESSMENT WORK**

Robert L. Knox, being first duly sworn, deposes and says that:

1. He is the General Partner of Sahuarita Mining 1986, Ltd., a Colorado limited partnership, one of the owners of the following described unpatented lode mining claims situated in Helvetia Mining District, Pima County, Arizona (the "Claims"), the location notices of which are of record in said county, and in the records of the Arizona State Office of the Bureau of Land Management under the file numbers indicated as follows:

Name of Claim	Cty Recds		BLM Serial MC No.	
	Book	Page		
WALTHUM	942	87	2205	
Amended	5436	812	}	
FLAT TOP	913	600		2206
Amended	5436	813		2207
ROUND TOP	914	1		
Amended	5436	814		2208
THE AXE	287	258		
Amended	5436	815		2209
SUZY	934	536		
Amended	5436	816		2210
ALACHUA	916	549		
Amended	5436	817	27448	
ELK 32	3368	607		
DOE 1	3366	300	27533	
ELK 59	3368	634	36005	
SHADOW NO. 1	2827	63	36022	
BAKER	916	550	62735	
LIBERTY	916	559	62744	
RUBY	287	256	62766	
BOSTON	1750	237	62769	
THE ALTA NO. 1	MMM	294	62770	
Amended	464	65	62771	
AMERICAN NO. 1	MMM	295		

ENTERED IN COMPUTER Ue Ke  
10/21/99  
Ac

Amended	464	63	
AMERICAN NO. 1	MMM	293	62772
Amended	464	64	
APRICOT	MMM	292	62773
Amended	464	60	
FRENCH KING	MMM	289	62774
Amended	464	67	
ITALIAN QUEEN	MMM	291	62776
Amended	464	71	
SHOVEL	MMM	331	62777
Amended	464	70	
FOUR QUEENS	287	257	62778
CHERRY	MMM	330	62784
Amended	464	66	
RAKE	3869	110	62788
HOE	3869	111	62789

RECEIVED  
BY L.M. STATE OFFICE  
1999 AUG 31 P 1:57  
PHOENIX, ARIZONA

The Claims are situated in Sections 11, 14, 15, 22 and 23, Township 18 South, Range 15 East, G&SR Meridian.

2. Pursuant to the Sections 10101 (a) and (b) of the Omnibus Budget Reconciliation Act of 1993 (Act of August 10, 1993, 107 Stat. 312), as extended by the Department of the Interior and Related Agencies Appropriations Act of October 21, 1998 (P.L. 105-277) and 43 CFR § 3833.1-5(b), the owner has paid a maintenance fee of \$100 per claim for the assessment year beginning September 1, 1999, and this Certificate is in lieu of an affidavit of performance of annual assessment work or notice of intent of hold.

3. The names and address of the owners of Claims for which this Certificate is prepared are: Helvetia Land and Cattle Co. and Sahuarita Mining 1986, Ltd., 5323 N. Camino Real, Tucson, AZ 85718.

**THIS IS NOT A CHANGE OF ADDRESS**

4. The Claims are held and claimed by the owners for the valuable mineral contained therein.

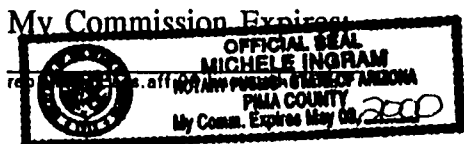
DATED this 31<sup>st</sup> day of August, 1999.

SAHUARITA MINING 1986, LTD.

[Signature]  
Robert L. Knox, General Partner

The foregoing instrument was acknowledged before me this 31 day of August, 1999, by Robert L. Knox, General Partner of Sahuarita Mining 1986, Ltd., a Colorado limited partnership, on behalf of the limited partnership.

[Signature]  
Notary Public



ENTERED IN COMPUTER

10/9/99  
[Handwritten initials]

UNITED STATES  
DEPARTMENT OF THE INTERIOR  
BUREAU OF LAND MANAGEMENT

RECEIPT AND ACCOUNTING ADVICE

NO. 2348149 07

CD/AZ

08/31/99

Subject: CLAIM MAINTENANCE FEE 2000

2 81 13

2,500.00 ✓

Applicant:

JOHN LACY  
DECONCINI MCDONALD YETWIN  
2525 E BROADWAY BLVD #200  
TUCSON AZ 85716

CK 4245

Remitter: FOR: HELVETIA LAND AND CATTLE CO  
& SAHUARITA MINING 1986 LTD

Assignor:

LEASE MANAGEMENT DATA										<input type="checkbox"/> NEW	<input type="checkbox"/> UPDATE	<input type="checkbox"/> PAYMENT
ORIGINAL SERIAL NO.		ASG.	TYPE	ST.	CTY.	FUND SYMBOL			ACRES/UNITS	RATE		
AMC 2205 ET AL			(25)									
AMOUNT	ANV. DATE	EXP. DATE	BILL CYC.	S/C	DISTRICT	NEXT BILL	MISC. DATA	U of M	ACTUAL UNITS			
ASSIGNMENT SERIAL NO.		ASG.	TYPE	ST.	CTY.	FUND SYMBOL			ACRES/UNITS	RATE		
AMOUNT	ANV. DATE	EXP. DATE	BILL CYC.	S/C	DISTRICT	NEXT BILL	MISC. DATA	U of M	ACTUAL UNITS			
APPLY REMITTANCE					Remarks:							
ACTION	FUND SYMBOL	CTY.	AMOUNT									
FILING FEE												
RENTAL												
UNEARNED												
REFUND												
TOTAL												
AMOUNT DUE												
<input type="checkbox"/> Lease in Escrow? <input type="checkbox"/> KGS? <input type="checkbox"/> Auto Escalates? <input type="checkbox"/> Auto Renew?					Of Interest? Operating Rights? Operator Bond Filed?							
					<b>FOR MMS USE ONLY</b>							
					BILLEE NUMBER		FOREST REFUGE					
					OCS SECTION CODE							

BY:

DATE:





**CYPRUS AMAX  
MINERALS COMPANY**

Cyprus Amax Minerals Company  
9100 East Mineral Circle  
Post Office Box 3299  
Englewood, Colorado 80155-3299  
(303) 643-5000

18898-  
19271-  
19323-  
19638-  
20345-  
20511-  
20667-  
21092-  
21291-

2194-  
26586-  
52606-  
5916-  
19084

Aug 12 9 28 AM '98  
RECEIVED  
BUREAU OF  
LAND ADMINISTRATION

CERTIFIED MAIL

August 7, 1998

U. S. Department of the Interior  
Bureau of Land Management  
222 North Central Avenue  
Phoenix, Arizona 85004-2203

**RE: Maintenance Fees for Unpatented Mining Claims  
Cyprus Sierrita Corporation**

Sir or Madam:

Pursuant to 43 CFR § 3833.1-5, as amended, Cyprus Sierrita Corporation desires to retain/maintain the 438 unpatented lode mining claims and mill sites which are listed on the attached Exhibit A. Also, enclosed is Cyprus Sierrita's check for \$43,800.00 (\$100.00 per claim) as payment of the required maintenance fees to retain/maintain the claims through the period ending 12:00 noon on September 1, 1999.

Please acknowledge receipt of this notice and payment by signing below and return one (1) copy of this letter, together with a date and time stamped copy of Exhibit A, to my attention, care of Land Administration MC252S, at the above letterhead address.

Should you need to contact me, my direct telephone number is 303-643-5655. Thank you.

Sincerely,

*J. Michael Stropes*  
J. Michael Stropes  
Manager, Land Administration

Enclosures

Received and acknowledged this 12 day of August 1998.  
By: *Jina M Caladoneto*  
Title: *Accts Tech.*

# EXHIBIT A

Attached to and made a part of that certain letter dated the 7th day of August, 1998, covering the following described unpatented mining claims and mill sites located in the Gila and Salt River Principal Meridian, Pima Mining District, Pima County, Arizona, to-wit:

BLM SERIAL #	Claim Name	Type 1	Original Recording		Amended Recording		Map Loc Reference			
			Value 1	Type 2	Value 2	Book	Page	Sec	Twshp	Rnge
A MC 16975	EMMONS 40	BOOK	3082	PAGE	160	5649	560	21	T17S	R13E
A MC 16976	EMMONS 41	BOOK	949	PAGE	413	5649	561	21	T17S	R13E
A MC 16977	EMMONS 42	BOOK	949	PAGE	414	5649	562	21	T17S	R13E
A MC 16979	BERT #24	BOOK	3082	PAGE	162	5649	571	21	T17S	R13E
A MC 16980	BERT #25	BOOK	3082	PAGE	163	5649	572	21	T17S	R13E
A MC 16982	BERT #29	BOOK	2799	PAGE	199	5649	574	29	T17S	R13E
A MC 16983	BERT #30	BOOK	2799	PAGE	200	5649	575	28	T17S	R13E
A MC 16984	BERT #36 A	BOOK	5649	PAGE	576			21	T17S	R13E
A MC 16985	BERT #37	BOOK	3288	PAGE	147	5649	577	28	T17S	R13E
A MC 16986	PHOENIX #7	BOOK	3816	PAGE	48	5649	564	20	T17S	R13E
A MC 16987	PHOENIX #8	BOOK	3816	PAGE	49	5649	565	20	T17S	R13E
A MC 16988	PHOENIX #9 A	BOOK	5649	PAGE	566			21	T17S	R13E
A MC 16989	PHOENIX #10 A	BOOK	5649	PAGE	567			21	T17S	R13E
A MC 16990	PHOENIX #52	BOOK	3706	PAGE	537	5649	568	21	T17S	R13E
A MC 16991	PHOENIX #54	BOOK	3706	PAGE	539	5649	569	21	T17S	R13E
A MC 16992	PHOENIX #55	BOOK	3706	PAGE	540	5649	570	21	T17S	R13E
A MC 16994	TAN #1	BOOK	2220	PAGE	157	5649	578	29	T17S	R13E
A MC 16995	TAN 2	BOOK	2220	PAGE	158	5649	579	29	T17S	R13E
A MC 16996	TAN #3	BOOK	2220	PAGE	159	5649	580	28	T17S	R13E
A MC 16997	TAN #5	BOOK	2220	PAGE	161	5649	581	28	T17S	R13E
A MC 16998	TAN 7	BOOK	2238	PAGE	308	5649	582	28	T17S	R13E
A MC 16999	TAN #8	BOOK	2238	PAGE	307	5649	583	28	T17S	R13E
A MC 18898	NORTH NO. 9	BOOK	2220	PAGE	224			33	T17S	R13E
A MC 18899	NORTH NO. 10	BOOK	2220	PAGE	225			33	T17S	R13E
A MC 18900	NORTH NO. 11	BOOK	2220	PAGE	226			33	T17S	R13E
A MC 18901	NORTH NO. 12	BOOK	2220	PAGE	227			33	T17S	R13E
A MC 18902	NORTH NO. 13	BOOK	2220	PAGE	228			33	T17S	R13E
A MC 18903	NORTH NO. 14	BOOK	2220	PAGE	229			33	T17S	R13E
A MC 18904	NORTH NO. 15	BOOK	2220	PAGE	230			33	T17S	R13E
A MC 18905	NORTH NO. 16	BOOK	2220	PAGE	231			33	T17S	R13E
A MC 18906	NORTH NO. 17	BOOK	2220	PAGE	232			33	T17S	R13E
A MC 18907	NORTH NO. 18	BOOK	2220	PAGE	233			33	T17S	R13E
A MC 18908	NORTH NO. 19	BOOK	2220	PAGE	234			33	T17S	R13E
A MC 18909	NORTH NO. 20	BOOK	2220	PAGE	235			33	T17S	R13E
A MC 18910	NORTH NO. 21	BOOK	2220	PAGE	236			33	T17S	R13E
A MC 18911	NORTH NO. 22	BOOK	2220	PAGE	237			33	T17S	R13E
A MC 18912	NORTH NO. 23	BOOK	2220	PAGE	238			33	T17S	R13E
A MC 18913	NORTH NO. 24	BOOK	2220	PAGE	239			33	T17S	R13E
A MC 18916	NORTH NO. 32	BOOK	2220	PAGE	353	3934	512	3	T18S	R13E
A MC 18918	NORTH NO. 34	BOOK	2220	PAGE	355	3934	514	3	T18S	R13E
A MC 18920	NORTH NO. 36	BOOK	2220	PAGE	357	3934	516	3	T18S	R13E
A MC 18921	NORTH NO. 37	BOOK	2220	PAGE	358	3934	517	3	T18S	R13E
A MC 18922	NORTH NO. 38	BOOK	2220	PAGE	359	3934	518	3	T18S	R13E
A MC 18923	NORTH NO. 39	BOOK	2220	PAGE	360	3934	519	3	T18S	R13E
A MC 18924	NORTH NO. 40	BOOK	2220	PAGE	361	3934	520	3	T18S	R13E

AUG 13 1998  
ENTERED IN COMPUTER

VERIFIED

AUG 25 1998

RECEIVED  
BUREAU OF  
LAND MANAGEMENT  
AUG 29 AM 9:52 '98

RECEIVED  
BUREAU OF  
LAND MANAGEMENT

# EXHIBIT A

AUG 12 9 29 AM '98

BLM SERIAL #	Claim Name	Type 1	Original Recording			Amended Recording		Map Loc Reference		
			Value 1	Type 2	Value 2	Book	Page	Sec	Twshp	Rnge
A MC 18925	NORTH NO. 41	BOOK	2220	PAGE	362	3934	521	3	T18S	R13E
A MC 18926	NORTH NO. 42	BOOK	2220	PAGE	363	3934	522	3	T18S	R13E
A MC 18927	NORTH NO. 43	BOOK	2220	PAGE	364	3934	523	3	T18S	R13E
A MC 18928	W. G. 13	BOOK	1629	PAGE	492			33	T17S	R13E
A MC 18929	W. G. 15	BOOK	1629	PAGE	494			33	T17S	R13E
A MC 18930	W. G. 17	BOOK	1629	PAGE	496			33	T17S	R13E
A MC 18931	W. G. 19	BOOK	1629	PAGE	498			4	T18S	R13E
A MC 18932	W. G. 21	BOOK	1629	PAGE	500			4	T18S	R13E
A MC 18933	W. G. 22	BOOK	1629	PAGE	501			4	T18S	R13E
A MC 18934	W. G. 23	BOOK	1629	PAGE	502			4	T18S	R13E
A MC 18935	W. G. 24	BOOK	1629	PAGE	503			4	T18S	R13E
A MC 18936	W. G. 25	BOOK	1629	PAGE	504			4	T18S	R13E
A MC 18937	W. G. 26	BOOK	1629	PAGE	505			4	T18S	R13E
A MC 18938	W. G. 27	BOOK	1629	PAGE	506			4	T18S	R13E
A MC 18939	W. G. 28	BOOK	1629	PAGE	507			4	T18S	R13E
A MC 18940	W. G. 29	BOOK	1629	PAGE	508			4	T18S	R13E
A MC 18941	W. G. 30	BOOK	1629	PAGE	509			4	T18S	R13E
A MC 18942	W. G. 31	BOOK	1629	PAGE	510			4	T18S	R13E
A MC 18943	W. G. 32	BOOK	1629	PAGE	511			4	T18S	R13E
A MC 18944	W. G. 33	BOOK	1629	PAGE	512			4	T18S	R13E
A MC 18945	W. G. 34	BOOK	1629	PAGE	513			4	T18S	R13E
A MC 18946	W. G. 35	BOOK	1629	PAGE	514			4	T18S	R13E
A MC 18947	W. G. 36	BOOK	1629	PAGE	515	3934	524	4	T18S	R13E
A MC 18948	W. G. 37	BOOK	3934	PAGE	525			4	T18S	R13E
A MC 19084	RICH #1	BOOK	2233	PAGE	4	3934	532	34	T17S	R13E
A MC 19086	RICH #3	BOOK	2233	PAGE	6	3934	534	34	T17S	R13E
A MC 19088	RICH #5	BOOK	2233	PAGE	8	3934	536	34	T17S	R13E
A MC 19090	RICH #7	BOOK	2233	PAGE	10	3934	538	27	T17S	R13E
A MC 19092	RICH #9	BOOK	2233	PAGE	12	3934	540	27	T17S	R13E
A MC 19094	RICH #11	BOOK	2233	PAGE	14	3934	542	27	T17S	R13E
A MC 19096	RICH #13	BOOK	2233	PAGE	16			27	T17S	R13E
A MC 19098	RICH #15	BOOK	2233	PAGE	18			27	T17S	R13E
A MC 19100	RICH #17	BOOK	2233	PAGE	20			27	T17S	R13E
A MC 19102	RICH #19	BOOK	2233	PAGE	22	3934	544	27	T17S	R13E
A MC 19104	RICH #21	BOOK	2233	PAGE	24	3934	546	27	T17S	R13E
A MC 19106	RICH #23	BOOK	2233	PAGE	26	3934	548	27	T17S	R13E
A MC 19108	RICH #25	BOOK	2233	PAGE	28	3934	550	27	T17S	R13E
A MC 19110	RICH #27	BOOK	2233	PAGE	30	3934	552	34	T17S	R13E
A MC 19111	RICH #28	BOOK	2233	PAGE	31	3934	553	34	T17S	R13E
A MC 19112	RICH #29	BOOK	2233	PAGE	32	3934	554	34	T17S	R13E
A MC 19114	RICH #31	BOOK	2241	PAGE	553	3934	556	34	T17S	R13E
A MC 19115	RICH #32	BOOK	2241	PAGE	554	3934	557	34	T17S	R13E
A MC 19271	ERIC #1	BOOK	2220	PAGE	168			33	T17S	R13E
A MC 19272	ERIC #2	BOOK	2220	PAGE	169			33	T17S	R13E
A MC 19273	ERIC #3	BOOK	2220	PAGE	170			33	T17S	R13E

ARIZONA  
BUREAU OF LAND MANAGEMENT  
PHOENIX, ARIZONA

RECORDED IN COMPUTER  
AUG 13 1998

VERIFIED  
AUG 25 1998

45

Date: 08/06/1998

Time: 10:46:16

Page: 3 of 10

County: PIMA, State: ARIZONA

RECEIVED  
BUREAU OF  
LAND MANAGEMENT  
**EXHIBIT A**

AUG 12 9 29 AM '99

BLM SERIAL #	Claim Name	Type 1	Original Recording			Amended Recording		Map Loc Reference		
			Value 1	Type 2	Value 2	Book	Page	Sec	Twshp	Rnge
A MC 19274	ERIC #4	BOOK	2220	PAGE	171			33	T17S	R13E
A MC 19275	ERIC 5	BOOK	2220	PAGE	172			33	T17S	R13E
A MC 19276	ERIC 6	BOOK	2220	PAGE	173			33	T17S	R13E
A MC 19277	ERIC 9	BOOK	2220	PAGE	174			34	T17S	R13E
A MC 19278	ERIC 10	BOOK	2220	PAGE	175			34	T17S	R13E
A MC 19279	ERIC 11	BOOK	2220	PAGE	176			34	T17S	R13E
A MC 19280	ERIC 12	BOOK	2220	PAGE	177			34	T17S	R13E
A MC 19281	ERIC 13	BOOK	2220	PAGE	178			34	T17S	R13E
A MC 19282	ERIC 14	BOOK	2220	PAGE	179			34	T17S	R13E
A MC 19283	ERIC 15	BOOK	2220	PAGE	180			34	T17S	R13E
A MC 19284	ERIC 16	BOOK	2220	PAGE	181			34	T17S	R13E
A MC 19285	ERIC 17	BOOK	2220	PAGE	182	3934	526	34	T17S	R13E
A MC 19286	ERIC 18	BOOK	2220	PAGE	183	3934	527	34	T17S	R13E
A MC 19287	ERIC 19	BOOK	2220	PAGE	184	3934	528	3	T18S	R13E
A MC 19288	ERIC 20	BOOK	2220	PAGE	185	3934	529	3	T18S	R13E
A MC 19289	ERIC 21	BOOK	2220	PAGE	186	3934	530	3	T18S	R13E
A MC 19290	ERIC 22	BOOK	2220	PAGE	187	3934	531	3	T18S	R13E
A MC 19291	ERIC 23	BOOK	2220	PAGE	188			34	T17S	R13E
A MC 19292	ERIC 24	BOOK	2220	PAGE	189			34	T17S	R13E
A MC 19293	ERIC 25	BOOK	2220	PAGE	190			34	T17S	R13E
A MC 19294	ERIC 26	BOOK	2220	PAGE	191			34	T17S	R13E
A MC 19295	ERIC 27	BOOK	2220	PAGE	192			34	T17S	R13E
A MC 19296	ERIC 28	BOOK	2220	PAGE	193			34	T17S	R13E
A MC 19297	ERIC 29	BOOK	2220	PAGE	194			34	T17S	R13E
A MC 19298	ERIC 30	BOOK	2220	PAGE	195			34	T17S	R13E
A MC 19299	ERIC 31	BOOK	2220	PAGE	196			27	T17S	R13E
A MC 19300	ERIC 32	BOOK	2220	PAGE	197			27	T17S	R13E
A MC 19301	ERIC 33	BOOK	2220	PAGE	198			27	T17S	R13E
A MC 19302	ERIC 34	BOOK	2220	PAGE	199			27	T17S	R13E
A MC 19303	ERIC 35	BOOK	2220	PAGE	200			27	T17S	R13E
A MC 19304	ERIC 36	BOOK	2220	PAGE	201			27	T17S	R13E
A MC 19305	ERIC 37	BOOK	2220	PAGE	202			27	T17S	R13E
A MC 19306	ERIC 38	BOOK	2220	PAGE	203			27	T17S	R13E
A MC 19307	ERIC 39	BOOK	2220	PAGE	204			27	T17S	R13E
A MC 19308	ERIC 40	BOOK	2220	PAGE	205			27	T17S	R13E
A MC 19309	ERIC 41	BOOK	2220	PAGE	206			27	T17S	R13E
A MC 19310	ERIC 42	BOOK	2220	PAGE	207			27	T17S	R13E
A MC 19311	ERIC 43	BOOK	2220	PAGE	208	3288	143	28	T17S	R13E
A MC 19312	ERIC 44	BOOK	2220	PAGE	209			28	T17S	R13E
A MC 19313	ERIC 45	BOOK	2238	PAGE	306			27	T17S	R13E
A MC 19314	ERIC 46	BOOK	2238	PAGE	305			27	T17S	R13E
A MC 19315	ERIC 47	BOOK	2238	PAGE	304			27	T17S	R13E
A MC 19316	ERIC 48	BOOK	2238	PAGE	303			27	T17S	R13E
A MC 19317	ERIC 49	BOOK	2238	PAGE	302			27	T17S	R13E
A MC 19318	ERIC 50	BOOK	2238	PAGE	301			27	T17S	R13E

ARIZONA  
STATE OF  
PHOENIX, ARIZONA

ENTERED IN COMPUTER  
AUG 13 1998

VERIFIED  
AUG 25 1998

45

RECEIVED  
BUREAU OF  
LAND MANAGEMENT  
**EXHIBIT A**

Date: 08/06/1998

Time: 10:46:16

Page: 4 of 10

County: PIMA, State: ARIZONA

Aug 12 9 29 AM '98

ARIZONA  
STATE OF  
PHOENIX, AZ

BLM SERIAL #	Claim Name	Type 1	Original Recording			Amended Recording		Map Loc Reference		
			Value 1	Type 2	Value 2	Book	Page	Sec	Twshp	Rnge
A MC 19319	ERIC 51	BOOK	2238	PAGE	300			28	T17S	R13E
A MC 19320	ERIC 52	BOOK	2238	PAGE	299			28	T17S	R13E
A MC 19321	ERIC 53	BOOK	2238	PAGE	298			28	T17S	R13E
A MC 19322	ERIC 54	BOOK	2238	PAGE	297			28	T17S	R13E
A MC 19323	PHOENIX #57	BOOK	3706	PAGE	542			22	T17S	R13E
A MC 19324	PHOENIX #59	BOOK	3706	PAGE	544			22	T17S	R13E
A MC 19325	PHOENIX #61	BOOK	3706	PAGE	546			22	T17S	R13E
A MC 19326	PHOENIX #63	BOOK	3706	PAGE	548			22	T17S	R13E
A MC 19327	PHOENIX #65	BOOK	3706	PAGE	550			22	T17S	R13E
A MC 19638	VAN BUREN	BOOK	2428	PAGE	269			32	T17S	R13E
A MC 19639	REPUBLIC NO. 18	BOOK	2428	PAGE	323			31	T17S	R13E
A MC 19640	REPUBLIC NO. 19	BOOK	2428	PAGE	321			31	T17S	R13E
A MC 19641	REPUBLIC NO. 20	BOOK	2428	PAGE	319			31	T17S	R13E
A MC 19642	REPUBLIC NO. 21	BOOK	2428	PAGE	320			31	T17S	R13E
A MC 19643	REPUBLIC NO. 22	BOOK	2428	PAGE	318			31	T17S	R13E
A MC 19644	REPUBLIC NO. 23	BOOK	2428	PAGE	317			31	T17S	R13E
A MC 19645	REPUBLIC NO. 24	BOOK	2428	PAGE	316			31	T17S	R13E
A MC 19646	REPUBLIC NO. 56	BOOK	2428	PAGE	334			31	T17S	R13E
A MC 19647	JANUARY #3	BOOK	848	PAGE	571			32	T17S	R13E
A MC 19648	JANUARY #4	BOOK	848	PAGE	572			32	T17S	R13E
A MC 19649	JANUARY #5	BOOK	848	PAGE	573			32	T17S	R13E
A MC 19650	JANUARY #6	BOOK	848	PAGE	574			32	T17S	R13E
A MC 19651	JANUARY #11	BOOK	848	PAGE	575			32	T17S	R13E
A MC 19652	JANUARY #42	BOOK	848	PAGE	582			32	T17S	R13E
A MC 19653	JANUARY #43	BOOK	848	PAGE	583			32	T17S	R13E
A MC 19654	JANUARY NO. 52	BOOK	2200	PAGE	211	2428	279	4	T18S	R13E
A MC 19655	JANUARY NO. 53	BOOK	2200	PAGE	212			4	T18S	R13E
A MC 19656	JANUARY #54	BOOK	893	PAGE	337			4	T18S	R13E
A MC 19657	JANUARY # 63	BOOK	893	PAGE	346			32	T17S	R13E
A MC 19658	JANUARY # 64	BOOK	893	PAGE	347			32	T17S	R13E
A MC 19659	JANUARY # 65	BOOK	893	PAGE	348			32	T17S	R13E
A MC 19660	JANUARY #66	BOOK	893	PAGE	349			32	T17S	R13E
A MC 19661	JANUARY TRIANGLE	BOOK	904	PAGE	391			32	T17S	R13E
A MC 19662	ARCTURUS	BOOK	896	PAGE	156			32	T17S	R13E
A MC 19663	BETELGEUSE	BOOK	896	PAGE	157			32	T17S	R13E
A MC 19664	CANIS	BOOK	896	PAGE	158			32	T17S	R13E
A MC 19665	CASSIOPEA	BOOK	896	PAGE	159			32	T17S	R13E
A MC 19666	EARTH	BOOK	896	PAGE	160			32	T17S	R13E
A MC 19667	JUPITER	BOOK	896	PAGE	161			32	T17S	R13E
A MC 19668	MARS	BOOK	896	PAGE	162			32	T17S	R13E
A MC 19669	MERCURY	BOOK	896	PAGE	163			32	T17S	R13E
A MC 19670	NEPTUNE	BOOK	896	PAGE	164			32	T17S	R13E
A MC 19671	ORION	BOOK	896	PAGE	165			32	T17S	R13E
A MC 19672	PLEADES	BOOK	896	PAGE	166			32	T17S	R13E
A MC 19673	PLUTO	BOOK	896	PAGE	167			32	T17S	R13E

ENTERED IN COMPUTER  
 AUG 13 1998

VERIFIED  
 AUG 25 1998

25

RECEIVED  
BUREAU OF  
LAND MANAGEMENT

**EXHIBIT A**

Date: 08/06/1998

Time: 10:46:16

Page: 5 of 10

County: PIMA, State: ARIZONA

AUG 12 9 29 AM '99

ARIZONA  
STATE OF  
PHOENIX, ARIZONA

BLM SERIAL #	Claim Name	Type 1	Original Recording			Amended Recording		Map Loc Reference		
			Value 1	Type 2	Value 2	Book	Page	Sec	Twshp	Rnge
A MC 19674	POLARIS	BOOK	896	PAGE	168			32	T17S	R13E
A MC 19675	SATURN	BOOK	896	PAGE	169			32	T17S	R13E
A MC 19676	URANUS	BOOK	896	PAGE	170			32	T17S	R13E
A MC 19677	VENUS	BOOK	896	PAGE	171			32	T17S	R13E
A MC 19678	ARGUS	BOOK	898	PAGE	40			32	T17S	R13E
A MC 19679	CAPRICORN	BOOK	898	PAGE	44			32	T17S	R13E
A MC 19680	ANDROMEDA	BOOK	898	PAGE	45			32	T17S	R13E
A MC 20345	NOVEMBER #1	BOOK	2428	PAGE	340			31	T17S	R13E
A MC 20346	NOVEMBER #4	BOOK	2428	PAGE	341			36	T17S	R12E
A MC 20347	NOVEMBER #5	BOOK	2428	PAGE	342			36	T17S	R12E
A MC 20348	NOVEMBER #8	BOOK	2428	PAGE	343			36	T17S	R12E
A MC 20349	NOVEMBER #9	BOOK	2428	PAGE	344			31	T17S	R13E
A MC 20350	NOVEMBER #11	BOOK	2428	PAGE	337			31	T17S	R13E
A MC 20351	NOVEMBER 18	BOOK	908	PAGE	589	2428	339	31	T17S	R13E
A MC 20352	NOVEMBER #19	BOOK	2428	PAGE	338			31	T17S	R13E
A MC 20353	NOVEMBER #20	BOOK	2428	PAGE	336			31	T17S	R13E
A MC 20354	NOVEMBER FRACTION NO. 1	BOOK	846	PAGE	106	888	353	6	T18S	R13E
A MC 20355	NOVEMBER FRACTION NO. 2	BOOK	846	PAGE	107	888	354	6	T18S	R13E
A MC 20356	LUNIK	BOOK	2428	PAGE	332			31	T17S	R13E
A MC 20357	LAIKA	BOOK	2428	PAGE	333			31	T17S	R13E
A MC 20358	SPUTNIK	BOOK	2428	PAGE	335			31	T17S	R13E
A MC 20359	EXPLORER	BOOK	2428	PAGE	331			6	T18S	R13E
A MC 20360	MARCH #1	BOOK	846	PAGE	125			36	T17S	R12E
A MC 20361	MARCH #2	BOOK	843	PAGE	152			36	T17S	R12E
A MC 20362	MARCH #3	BOOK	843	PAGE	153			36	T17S	R12E
A MC 20363	MARCH #4	BOOK	843	PAGE	154			36	T17S	R12E
A MC 20364	MARCH #5	BOOK	846	PAGE	126			36	T17S	R12E
A MC 20365	MARCH #6	BOOK	843	PAGE	155			36	T17S	R12E
A MC 20366	MARCH #7	BOOK	843	PAGE	156			36	T17S	R12E
A MC 20372	SCORPIO	BOOK	75	PAGE	219			6	T18S	R13E
A MC 20373	SCORPIO NO. 2	BOOK	75	PAGE	282			1	T18S	R12E
A MC 20374	SCORPIO TRIANGLE	BOOK	76	PAGE	349			6	T18S	R13E
A MC 20375	"WELL"	BOOK	74	PAGE	575			6	T18S	R13E
A MC 20376	WELL #2	BOOK	74	PAGE	576			6	T18S	R13E
A MC 20377	WELL 3	BOOK	363	PAGE	268			6	T18S	R13E
A MC 20378	WELL 4	BOOK	363	PAGE	269			6	T18S	R13E
A MC 20379	WELL NO. 5	BOOK	2124	PAGE	52	2133	577	6	T18S	R13E
A MC 20380	WELL 6	BOOK	466	PAGE	70			6	T18S	R13E
A MC 20381	WELL 7	BOOK	2428	PAGE	292			6	T18S	R13E
A MC 20382	WELL NO 8	BOOK	724	PAGE	502			6	T18S	R13E
A MC 20383	WELL NO 9	BOOK	724	PAGE	503			6	T18S	R13E
A MC 20384	WELL NO. 10	BOOK	2428	PAGE	293			6	T18S	R13E
A MC 20387	SNAFU TRIANGLE	BOOK	908	PAGE	587			6	T18S	R13E
A MC 20388	APRIL FRACTION	BOOK	846	PAGE	127	2886	224	1	T18S	R12E
A MC 20389	MAY FRACTION	BOOK	846	PAGE	124	2907	730	1	T18S	R12E

AUG 13 1998

RECEIVED IN COMPLIANCE

**VERIFIED**

AUG 25 1998

45

45

Date: 08/06/1998

Time: 10:46:16

Page: 6 of 10

County: PIMA, State: ARIZONA

RECEIVED  
BUREAU OF  
LAND MANAGEMENT  
**EXHIBIT A**

AUG 12 9 29 AM '98

ARIZONA  
STATE OFFICE  
PHOENIX, AZ 85004

BLM SERIAL #	Claim Name	Type 1	Original Recording			Amended Recording		Map Loc Reference		
			Value 1	Type 2	Value 2	Book	Page	Sec	Twshp	Rnge
A MC 20511	JUNE #3	BOOK	840	PAGE	342	2886	228	1	T18S	R12E
A MC 20512	JUNE 3-A	BOOK	3486	PAGE	105			1	T18S	R12E
A MC 20513	JUNE #4	BOOK	3486	PAGE	106			1	T18S	R12E
A MC 20514	JUNE #5	BOOK	3486	PAGE	107			1	T18S	R12E
A MC 20515	JUNE NO. 6	BOOK	3486	PAGE	108			1	T18S	R12E
A MC 20516	JUNE #7	BOOK	840	PAGE	346			1	T18S	R12E
A MC 20517	JUNE #8	BOOK	840	PAGE	347	2517	424	1	T18S	R12E
A MC 20518	JUNE NO. 9	BOOK	840	PAGE	348			1	T18S	R12E
A MC 20519	JUNE NO. 10	BOOK	840	PAGE	349			1	T18S	R12E
A MC 20520	JUNE NO. 11	BOOK	840	PAGE	350			1	T18S	R12E
A MC 20521	JUNE # 12	BOOK	840	PAGE	351			1	T18S	R12E
A MC 20522	JUNE NO. 13	BOOK	842	PAGE	5	2517	423	1	T18S	R12E
A MC 20523	JUNE 14	BOOK	842	PAGE	6			1	T18S	R12E
A MC 20524	JUNE # 15	BOOK	842	PAGE	7	2876	182	1	T18S	R12E
A MC 20525	JUNE# 16	BOOK	842	PAGE	8			1	T18S	R12E
A MC 20526	JUNE# 17	BOOK	842	PAGE	9			1	T18S	R12E
A MC 20527	JUNE# 18	BOOK	842	PAGE	10			1	T18S	R12E
A MC 20528	JUNE# 19	BOOK	842	PAGE	11			1	T18S	R12E
A MC 20529	JUNE# 20	BOOK	842	PAGE	12			1	T18S	R12E
A MC 20530	JUNE# 21	BOOK	842	PAGE	13			1	T18S	R12E
A MC 20531	JUNE# 22	BOOK	842	PAGE	14			1	T18S	R12E
A MC 20532	JUNE #23	BOOK	2876	PAGE	183			12	T18S	R12E
A MC 20533	JUNE# 24	BOOK	842	PAGE	16			1	T18S	R12E
A MC 20535	JUNE# 26	BOOK	843	PAGE	149			12	T18S	R12E
A MC 20538	JUNE # 30	BOOK	2670	PAGE	188			1	T18S	R12E
A MC 20540	JULY # 1	BOOK	842	PAGE	17			7	T18S	R13E
A MC 20541	JULY# 2	BOOK	842	PAGE	18			7	T18S	R13E
A MC 20542	JULY# 3	BOOK	842	PAGE	19			7	T18S	R13E
A MC 20543	JULY#4	BOOK	842	PAGE	20			7	T18S	R13E
A MC 20544	JULY# 5	BOOK	842	PAGE	21			7	T18S	R13E
A MC 20545	JULY# 6	BOOK	842	PAGE	22			7	T18S	R13E
A MC 20546	JULY# 7	BOOK	842	PAGE	23			7	T18S	R13E
A MC 20547	JULY# 8	BOOK	842	PAGE	24			7	T18S	R13E
A MC 20548	JULY # 9	BOOK	842	PAGE	25			7	T18S	R13E
A MC 20549	JULY# 10	BOOK	842	PAGE	26			7	T18S	R13E
A MC 20550	JULY #11	BOOK	847	PAGE	529			7	T18S	R13E
A MC 20551	JULY # 12	BOOK	847	PAGE	530			7	T18S	R13E
A MC 20552	JULY # 13	BOOK	847	PAGE	531			7	T18S	R13E
A MC 20553	JULY# 14	BOOK	847	PAGE	532			7	T18S	R13E
A MC 20554	JULY # 15	BOOK	847	PAGE	533			7	T18S	R13E
A MC 20555	JULY # 16	BOOK	847	PAGE	534			7	T18S	R13E
A MC 20556	JULY # 17	BOOK	847	PAGE	535			7	T18S	R13E
A MC 20557	JULY # 18	BOOK	847	PAGE	536			7	T18S	R13E
A MC 20558	JULY #19	BOOK	847	PAGE	537			7	T18S	R13E
A MC 20559	JULY #20	BOOK	847	PAGE	538			7	T18S	R13E

AUG 13 1998  
ENTERED IN COMPUTER

**VERIFIED**  
AUG 25 1998

RECEIVED  
BUREAU OF  
LAND MANAGEMENT  
**EXHIBIT A**

45  
Date: 08/06/1998  
Time: 10:46:16  
Page: 7 of 10  
County: PIMA, State: ARIZONA

AUG 12 9 29 AM '98

ARIZONA  
STATE CAPITAL  
PHOENIX, ARIZONA

BLM SERIAL #	Claim Name	Type 1	Original Recording			Amended Recording		Map Loc Reference		
			Value 1	Type 2	Value 2	Book	Page	Sec	Twshp	Rnge
A MC 20667	PETRO #1	BOOK	76	PAGE	151			29	T17S	R13E
A MC 20668	PETRO #2	BOOK	76	PAGE	152			29	T17S	R13E
A MC 20669	PETRO #3	BOOK	833	PAGE	515			29	T17S	R13E
A MC 20670	PETRO # 4	BOOK	833	PAGE	516			29	T17S	R13E
A MC 20671	PETRO # 5	BOOK	833	PAGE	517			29	T17S	R13E
A MC 20672	PETRO # 6	BOOK	833	PAGE	518			29	T17S	R13E
A MC 20673	PETRO # 7	BOOK	833	PAGE	519			29	T17S	R13E
A MC 20674	PETRO # 8	BOOK	833	PAGE	520			29	T17S	R13E
A MC 20675	PETRO # 9	BOOK	833	PAGE	521			29	T17S	R13E
A MC 20676	PETRO # 10	BOOK	833	PAGE	522			29	T17S	R13E
A MC 20677	PETRO # 11	BOOK	833	PAGE	523			29	T17S	R13E
A MC 20678	PETRO # 12	BOOK	833	PAGE	524			29	T17S	R13E
A MC 20679	PETRO # 13	BOOK	833	PAGE	525			29	T17S	R13E
A MC 20680	PETRO # 14	BOOK	833	PAGE	526			29	T17S	R13E
A MC 20681	PETRO # 15	BOOK	833	PAGE	527			29	T17S	R13E
A MC 20682	PETRO NO. 16	BOOK	899	PAGE	78			29	T17S	R13E
A MC 20683	VENUS NO. 1	BOOK	899	PAGE	79			29	T17S	R13E
A MC 20684	VENUS NO. 2	BOOK	899	PAGE	80			29	T17S	R13E
A MC 20685	VENUS NO. 3	BOOK	899	PAGE	81			30	T17S	R13E
A MC 20686	VENUS NO. 4	BOOK	899	PAGE	82			30	T17S	R13E
A MC 20687	VENUS NO. 5	BOOK	888	PAGE	413			30	T17S	R13E
A MC 20688	VENUS NO. 6	BOOK	888	PAGE	414			30	T17S	R13E
A MC 20689	VENUS NO. 7	BOOK	888	PAGE	415			30	T17S	R13E
A MC 20690	VENUS NO. 8	BOOK	888	PAGE	416			30	T17S	R13E
A MC 20691	VENUS NO. 9	BOOK	888	PAGE	417			30	T17S	R13E
A MC 20692	VENUS NO. 10	BOOK	888	PAGE	418			30	T17S	R13E
A MC 20693	VENUS NO. 11	BOOK	888	PAGE	419			30	T17S	R13E
A MC 20694	VENUS NO. 12	BOOK	888	PAGE	420			30	T17S	R13E
A MC 20695	VENUS # 13	BOOK	1897	PAGE	286			30	T17S	R13E
A MC 20696	VENUS # 14	BOOK	1897	PAGE	287			30	T17S	R13E
A MC 20697	VENUS # 15	BOOK	1897	PAGE	288			30	T17S	R13E
A MC 20698	TARGET	BOOK	887	PAGE	581			29	T17S	R13E
A MC 20699	EAST PETRO NO. 1	BOOK	912	PAGE	120			29	T17S	R13E
A MC 20700	EAST PETRO NO. 2	BOOK	912	PAGE	121			29	T17S	R13E
A MC 20701	EAST PETRO NO. 3	BOOK	912	PAGE	122			28	T17S	R13E
A MC 20702	EAST PETRO NO. 4	BOOK	912	PAGE	123			29	T17S	R13E
A MC 20703	EAST PETRO NO. 5	BOOK	912	PAGE	124			29	T17S	R13E
A MC 20704	EAST PETRO NO. 6	BOOK	912	PAGE	125			28	T17S	R13E
A MC 20705	EAST PETRO NO. 7	BOOK	912	PAGE	126			28	T17S	R13E
A MC 20706	EAST PETRO NO. 8	BOOK	912	PAGE	127			28	T17S	R13E
A MC 20707	EAST PETRO NO. 9	BOOK	912	PAGE	128			28	T17S	R13E
A MC 20708	EAST PETRO NO. 10	BOOK	912	PAGE	129			28	T17S	R13E
A MC 20709	EAST PETRO NO. 11	BOOK	912	PAGE	130			28	T17S	R13E
A MC 20710	EAST PETRO NO. 12	BOOK	912	PAGE	131			28	T17S	R13E
A MC 20711	EAST PETRO NO. 13	BOOK	912	PAGE	132			28	T17S	R13E

AUG 13 1998  
 ENTERED IN COMPUTER

**VERIFIED**  
AUG 25 1998

45



45

RECEIVED  
BUREAU OF  
LAND RECORDS

EXHIBIT A

AUG 12 9 29 AM '98

ARIZONA  
STATE DEPT OF  
PHOTOGRAPHY

BLM SERIAL #	Claim Name	Type 1	Original Recording			Amended Recording		Map Loc Reference		
			Value 1	Type 2	Value 2	Book	Page	Sec	Twshp	Rnge
A MC 20712	EAST PETRO NO. 14	BOOK	912	PAGE	133			28	T17S	R13E
A MC 20713	EAST PETRO NO. 15	BOOK	912	PAGE	134			28	T17S	R13E
A MC 20714	EAST PETRO NO. 16	BOOK	912	PAGE	135			28	T17S	R13E
A MC 20715	EAST PETRO NO. 17	BOOK	912	PAGE	136			28	T17S	R13E
A MC 20716	EAST PETRO NO. 18	BOOK	912	PAGE	137			28	T17S	R13E
A MC 20717	EAST PETRO NO. 19	BOOK	912	PAGE	138			28	T17S	R13E
A MC 20718	EAST PETRO NO. 20	BOOK	912	PAGE	139			28	T17S	R13E
A MC 20719	EAST PETRO NO. 21	BOOK	912	PAGE	140			28	T17S	R13E
A MC 20720	BERT # 4	BOOK	2348	PAGE	340			29	T17S	R13E
A MC 20721	BERT # 5	BOOK	2523	PAGE	173			29	T17S	R13E
A MC 20722	SUN #2	BOOK	1632	PAGE	437			29	T17S	R13E
A MC 20723	SUN #3	BOOK	1632	PAGE	438			29	T17S	R13E
A MC 20724	SUN #4	BOOK	1632	PAGE	439			29	T17S	R13E
A MC 20725	SUN #5	BOOK	1632	PAGE	440			29	T17S	R13E
A MC 20726	SUN #203	BOOK	1632	PAGE	462			29	T17S	R13E
A MC 20727	SUN #204	BOOK	1632	PAGE	463			29	T17S	R13E
A MC 20728	TAN #4	BOOK	2220	PAGE	160			28	T17S	R13E
A MC 20729	TAN # 6	BOOK	2220	PAGE	162			28	T17S	R13E
A MC 20730	ANN #1	BOOK	2220	PAGE	164			28	T17S	R13E
A MC 20731	ANN #2	BOOK	2220	PAGE	165			28	T17S	R13E
A MC 20732	ANN #3	BOOK	2220	PAGE	166			32	T17S	R13E
A MC 20733	ANN #4	BOOK	2220	PAGE	167			32	T17S	R13E
A MC 20734	T#1	BOOK	2236	PAGE	323			32	T17S	R13E
A MC 20735	T#2	BOOK	2236	PAGE	324			29	T17S	R13E
A MC 20736	MARIA	BOOK	5719	PAGE	723			29	T17S	R13E
A MC 20737	MARIA NO. 2	BOOK	5719	PAGE	724			29	T17S	R13E
A MC 20738	MARIA NO. 3	BOOK	5719	PAGE	725			29	T17S	R13E
A MC 21092	AUGUST #1	BOOK	842	PAGE	27			6	T18S	R13E
A MC 21093	AUGUST #2	BOOK	842	PAGE	28			6	T18S	R13E
A MC 21094	AUGUST# 3	BOOK	842	PAGE	29			6	T18S	R13E
A MC 21095	AUGUST# 4	BOOK	842	PAGE	30			6	T18S	R13E
A MC 21096	AUGUST# 5	BOOK	842	PAGE	31			6	T18S	R13E
A MC 21097	AUGUST# 6	BOOK	842	PAGE	32			6	T18S	R13E
A MC 21098	AUGUST NO. 10	BOOK	2124	PAGE	55	2428	294	6	T18S	R13E
A MC 21099	AUGUST# 11	BOOK	843	PAGE	162			6	T18S	R13E
A MC 21100	AUGUST #12	BOOK	843	PAGE	163	2517	422	6	T18S	R13E
A MC 21101	AUGUST NO. 15	BOOK	908	PAGE	592			6	T18S	R13E
A MC 21102	AUGUST NO. 16	BOOK	908	PAGE	593			1	T18S	R12E
A MC 21103	AUGUST 17	BOOK	2428	PAGE	291			6	T18S	R13E
A MC 21104	GEOLOGIST	BOOK	2118	PAGE	264			6	T18S	R13E
A MC 21109	LITTLE DOUGLAS	BOOK	2428	PAGE	289			6	T18S	R13E
A MC 21110	CACTUS	BOOK	908	PAGE	595			1	T18S	R12E
A MC 21111	HUBERT	BOOK	485	PAGE	473			1	T18S	R12E
A MC 21112	JANICE	BOOK	833	PAGE	583	871	200	1	T18S	R12E
A MC 21113	CAROL	BOOK	833	PAGE	581	871	201	12	T18S	R12E

AUG 13 1998  
ENTERED IN COMPUTER

VERIFIED

45

RECEIVED  
BUREAU OF  
LAND MANAGEMENT

# EXHIBIT A

AUG 12 9 29 AM '98

ARIZONA  
STATE OFFICE  
PHOENIX, AZ

BLM SERIAL #	Claim Name	Type 1	Original Recording		Value 2	Amended Recording		Map Loc Reference		
			Value 1	Type 2		Book	Page	Sec	Twshp	Rnge
A MC 21116	DECEMBER NO. 10	BOOK	908	PAGE	588	2876	184	30	T17S	R13E
A MC 21117	COPPER HILL NO 2	BOOK	356	PAGE	146			31	T17S	R13E
A MC 21118	DOLORES ANN	BOOK	887	PAGE	223			31	T17S	R13E
A MC 21119	KAREN FRACTION	BOOK	904	PAGE	392			31	T17S	R13E
A MC 21120	ALBERTO	BOOK	HHH	PAGE	428	901	25	31	T17S	R13E
A MC 21121	ST. FRANCES	BOOK	901	PAGE	26	2946	163	31	T17S	R13E
A MC 21122	VIRGINIA NO. 2	BOOK	901	PAGE	27	2946	162	31	T17S	R13E
A MC 21123	TUCSON TRIANGLE	BOOK	908	PAGE	586			31	T17S	R13E
A MC 21292	MARY GROUP NO. 2	BOOK	HHH	PAGE	58	HHH	240	30	T17S	R13E
A MC 21293	MARY GROUP NO. 3	BOOK	HHH	PAGE	59			30	T17S	R13E
A MC 21295	MARY GROUP NO. 6	BOOK	HHH	PAGE	62	HHH	242	30	T17S	R13E
A MC 21296	MARY GROUP NO. 7	BOOK	HHH	PAGE	63			30	T17S	R13E
A MC 21297	MARY GROUP NO. 8	BOOK	HHH	PAGE	64	HHH	243	30	T17S	R13E
A MC 21298	MARY GROUP NO. 9	BOOK	HHH	PAGE	65			30	T17S	R13E
A MC 21301	CATHERINE #1	BOOK	3117	PAGE	469			25	T17S	R12E
A MC 21326	SERASIO #22	BOOK	3117	PAGE	480			25	T17S	R12E
A MC 21329	CHAPULTEPEC	BOOK	958	PAGE	214			30	T17S	R13E
A MC 21330	CHAPULTEPEC NO. 1	BOOK	958	PAGE	215			30	T17S	R13E
A MC 21334	MISSY # 7	BOOK	2469	PAGE	190			25	T17S	R12E
A MC 21335	BERT #1	BOOK	2348	PAGE	343			30	T17S	R13E
A MC 21336	BERT #2	BOOK	2348	PAGE	342			29	T17S	R13E
A MC 21337	BERT #3	BOOK	2348	PAGE	341			32	T17S	R13E
A MC 21339	BERT #7	BOOK	2523	PAGE	175			31	T17S	R13E
A MC 21344	APEX NO. 1	BOOK	899	PAGE	75			30	T17S	R13E
A MC 21345	THE PASS	BOOK	908	PAGE	515			30	T17S	R13E
A MC 21346	JUNCTION	BOOK	908	PAGE	516			30	T17S	R13E
A MC 21772	BETTY	BOOK	1376	PAGE	327			7	T18S	R13E
A MC 21773	BETTY # 2	BOOK	1376	PAGE	328			7	T18S	R13E
A MC 21774	BETTY# 7	BOOK	1575	PAGE	330			7	T18S	R13E
A MC 21775	BETTY # 8	BOOK	1575	PAGE	331			7	T18S	R13E
A MC 21776	DENISE FRAC. #1	BOOK	3681	PAGE	116	3694	88	7	T18S	R13E
A MC 21777	DENISE FRAC. #2	BOOK	3681	PAGE	117	3694	89	7	T18S	R13E
A MC 21778	KRISTY FRAC. #1	BOOK	3681	PAGE	118	3694	90	7	T18S	R13E
A MC 21779	KRISTY FRAC. #2	BOOK	3681	PAGE	119	3694	91	7	T18S	R13E
A MC 21780	KRISTY FRAC. #3	BOOK	3681	PAGE	120	3694	92	7	T18S	R13E
A MC 21782	LUCERO # 135-A	BOOK	1662	PAGE	381			7	T18S	R13E
A MC 21784	LUCERO # 137 (ABANDENED)	BOOK	1631	PAGE	356			7	T18S	R13E
A MC 21785	LUCERO # 138 (ABANDONED)	BOOK	1630	PAGE	496			7	T18S	R13E
A MC 21786	LUCERO #139 (ABANDONED)	BOOK	1630	PAGE	497			7	T18S	R13E
A MC 21787	LUCERO #140 (ABANDONED)	BOOK	1630	PAGE	498			7	T18S	R13E
A MC 21788	LUCERO # 141 (ABANDONED)	BOOK	1630	PAGE	499			7	T18S	R13E
A MC 21789	LUCERO # 142 (ABANDONED)	BOOK	1630	PAGE	500			7	T18S	R13E
A MC 21790	LUCERO # 143 (ABANDONED)	BOOK	1630	PAGE	501			7	T18S	R13E
A MC 21791	LUCERO # 144 (ABANDONED)	BOOK	1632	PAGE	93			7	T18S	R13E
A MC 21792	LUCERO # 146	BOOK	1655	PAGE	460			7	T18S	R13E

AUG 6 9 1998

RECEIVED IN COMMUNITY

VERIFIED

AUG 28 1998

## EXHIBIT A

BLM SERIAL #	Claim Name	Type 1	Original Recording			Amended Recording		Map Loc Reference		
			Value 1	Type 2	Value 2	Book	Page	Sec	Twshp	Rnge
A MC 21793	LUCERO # 147 (ABANDONED)	BOOK	1632	PAGE	94			7	T18S	R13E
A MC 21794	LUCERO #148 (ABANDONED)	BOOK	1632	PAGE	95			7	T18S	R13E
A MC 21795	MCC-54 PLACER	BOOK	1644	PAGE	424			27	T17S	R13E
A MC 21796	MCC-55 PLACER	BOOK	1644	PAGE	425			27	T17S	R13E
A MC 21806	JUNE NO. 1	BOOK	5332	PAGE	269			1	T18S	R12E
A MC 21807	JUNE NO. 2	BOOK	5332	PAGE	270			1	T18S	R12E
A MC 21808	JUNE NO. 3	BOOK	5332	PAGE	271			1	T18S	R12E
A MC 21809	JUNE NO. 4	BOOK	5332	PAGE	272			1	T18S	R12E
A MC 21810	JUNE NO. 5	BOOK	5332	PAGE	273			1	T18S	R12E
A MC 21811	JUNE NO. 6	BOOK	5332	PAGE	274			1	T18S	R12E
A MC 21812	JUNE NO. 7	BOOK	5332	PAGE	275			1	T18S	R12E
A MC 21813	JUNE NO. 8	BOOK	5332	PAGE	276			1	T18S	R12E
A MC 21814	JUNE NO. 9	BOOK	5332	PAGE	277			1	T18S	R12E
A MC 21910	FAN # 21	BOOK	2218	PAGE	478			30	T17S	R13E
A MC 21911	FAN # 22	BOOK	2218	PAGE	479			30	T17S	R13E
A MC 21916	EROS #1	BOOK	2210	PAGE	274	5738	695	30	T17S	R13E
A MC 21917	EROS #2	BOOK	2210	PAGE	275	5738	696	30	T17S	R13E
A MC 21918	BERT #10	BOOK	2542	PAGE	270			30	T17S	R13E
A MC 2194	JANE	BOOK	5470	PAGE	888			30	T17S	R13E
A MC 2195	ELLEN	BOOK	5470	PAGE	887			30	T17S	R13E
A MC 26586	SUSAN	BOOK	5835	PAGE	949			12	T18S	R12E
A MC 26587	SUSAN NO. 2	BOOK	5835	PAGE	950			12	T18S	R12E
A MC 26588	SUSAN NO. 3	BOOK	5835	PAGE	951			12	T18S	R12E
A MC 52606	ADAMS	BOOK	2428	PAGE	313			32	T17S	R13E
A MC 52607	REPUBLIC NO. 12	BOOK	2428	PAGE	310			32	T17S	R13E
A MC 52608	REPUBLIC NO. 16	BOOK	2428	PAGE	322			31	T17S	R13E
A MC 52609	CAMILLE	BOOK	2428	PAGE	200			6	T18S	R13E
A MC 52610	AUGUST 13	BOOK	2428	PAGE	283			5	T18S	R13E
A MC 52611	HOOVER	BOOK	2151	PAGE	405	2428	287	5	T18S	R13E
A MC 52612	JANUARY #55	BOOK	893	PAGE	338			4	T18S	R13E
A MC 52613	JANUARY #61	BOOK	893	PAGE	344			4	T18S	R13E
A MC 5923	JUNE #1	BOOK	5502	PAGE	835			1	T18S	R12E
A MC 5924	JUNE #2	BOOK	5502	PAGE	836			1	T18S	R12E

Total Number of Claims : 438

ENTERED IN COMPUTER

AUG 13 1998

VERIFIED

ARIZONA  
STATE OFFICE  
PHOENIX, ARIZONA

Aug 12 9 29 AM '98

RECEIVED  
BUREAU OF  
LAND MANAGEMENT

3

CC  
7020792 U.S. POST



---

9100 East Mineral Circle  
Post Office Box 3299  
Englewood, Colorado 80155-3299  
U.S.A.

U. S. Department of the Interior  
Bureau of Land Management  
222 North Central Avenue  
Phoenix, AZ 85004-2203

Form 43-1001 (1-95)

RETURN POSTAGE GUARANTEED

RECEIVED  
BUREAU OF LAND MANAGEMENT  
PHOENIX, ARIZONA  
AUG 12 9 27 AM '99

UNITED STATES  
DEPARTMENT OF THE INTERIOR  
BUREAU OF LAND MANAGEMENT

RECEIPT AND ACCOUNTING ADVICE

NO. 2389313 04

TC/AZ 08/12/98

Subject: CLAIM MAINTENANCE FEE 1999 - 438

2 24 13

43,800.00 ✓

Applicant:

CYPRUS AMAX MINERALS CO  
9100 E MINERAL CIR  
BOX 3299  
ENGLEWOOD CO 80155-3299

CK 0202782

Remitter: 303 643-5000

Assignor:

LEASE MANAGEMENT DATA										
<input type="checkbox"/> NEW <input type="checkbox"/> UPDATE <input type="checkbox"/> PAYMENT										
ORIGINAL SERIAL NO.	ASG.	TYPE	ST.	CTY.	FUND SYMBOL			ACRES/UNITS	RATE	
AMC 15975, ET AL										
AMOUNT	ANV. DATE	EXP. DATE	BILL CYC.	S/C	DISTRICT	NEXT BILL	MISC. DATA	U of M	ACTUAL UNITS	
ASSIGNMENT SERIAL NO.	ASG.	TYPE	ST.	CTY.	FUND SYMBOL			ACRES/UNITS	RATE	
AMOUNT	ANV. DATE	EXP. DATE	BILL CYC.	S/C	DISTRICT	NEXT BILL	MISC. DATA	U of M	ACTUAL UNITS	

APPLY REMITTANCE

ACTION	FUND SYMBOL	CTY.	AMOUNT
FILING FEE			
RENTAL			
UNEARNED			
REFUND			
TOTAL			
AMOUNT DUE			

Remarks:

BY:

DATE:

- Lease in Escrow?
- KGS?
- Auto Escalates?
- Auto Renew?

- Of Interest?
- Operating Rights?
- Operator
- Bond Filed?

FOR MMS USE ONLY

BILLEE	FOREST REFUGE
NUMBER	
OCS SECTION	
CODE	



**CYPRUS AMAX  
MINERALS COMPANY**

Cyrus Amax Minerals Company  
9100 East Mineral Circle  
Post Office Box 3299  
Englewood, Colorado 80155-3299  
(303) 643-5000

CERTIFIED MAIL  
July 30, 1999

US DEPT OF THE INTERIOR  
BUREAU OF LAND MANAGEMENT  
222 NORTH CENTRAL AVENUE  
PHOENIX, ARIZONA 85004-2203

**RE: Maintenance Fees for Unpatented Mining Claims  
CYPRUS SIERRITA CORPORATION**

16965	-	21879
18898		2194
19084		26586
19271		
19323		
19638		
20345		
20511		
20667		52606
21092		5916
21291		
21772		

Aug 2 11 00 AM '99

Dear Sir or Madam:

Pursuant to 43 CFR S 3833.1-5, as amended, CYPRUS SIERRITA CORPORATION desires to retain and maintain the 438 unpatented lode mining claims and mill sites which are listed on the attached Exhibit A. Also, enclosed is CYPRUS SIERRITA CORPORATION's check for \$43,800.00 (\$ 100.00 per claim) as payment of the required maintenance fees to retain and maintain the claims through the period ending 12:00 o'clock noon on September 1, 2000.

Please acknowledge receipt of this notice and payment by signing below and return one (1) copy of this letter, together with a date and time stamped copy of Exhibit A, to my attention, care of Land Administration, 253S, at the above letterhead address.

Should you need to contact me please call 303-643-5315. Thank you.

Sincerely,

ALICE EVANS  
Land Administrator

Enclosures  
File Copy: SIE-900-0001-PIMA

Received and acknowledged this 2 day of August 1999.  
By: Cauntry Davidson  
Title: Acct Tech.

**EXHIBIT A**

Attached to and made a part of that certain letter dated the 30 day of July, 1999, covering the following described unpatented mining claims and mill sites located in the Gila and Salt River Principal Meridian, Pima Mining District, Pima County, Arizona, to-wit:

BLM SERIAL #	Claim Name	Original Recording		Amended Recording		Map Location Reference		
		Book	Page	Book	Page	Sec	Twshp	Rnge
A MC 16975	EMMONS 40	3082	160	5649	560	21	T17S	R13E
A MC 16976	EMMONS 41	949	413	5649	561	21	T17S	R13E
A MC 16977	EMMONS 42	949	414	5649	562	21	T17S	R13E
A MC 16979	BERT #24	3082	162	5649	571	21	T17S	R13E
A MC 16980	BERT #25	3082	163	5649	572	21	T17S	R13E
A MC 16982	BERT #29	2799	199	5649	574	29	T17S	R13E
A MC 16983	BERT #30	2799	200	5649	575	28	T17S	R13E
A MC 16984	BERT #36 A	5649	576			21	T17S	R13E
A MC 16985	BERT #37	3288	147	5649	577	28	T17S	R13E
A MC 16986	PHOENIX #7	3816	48	5649	564	20	T17S	R13E
A MC 16987	PHOENIX #8	3816	49	5649	565	20	T17S	R13E
A MC 16988	PHOENIX #9 A	5649	566			21	T17S	R13E
A MC 16989	PHOENIX #10 A	5649	567			21	T17S	R13E
A MC 16990	PHOENIX #52	3706	537	5649	568	21	T17S	R13E
A MC 16991	PHOENIX #54	3706	539	5649	569	21	T17S	R13E
A MC 16992	PHOENIX #55	3706	540	5649	570	21	T17S	R13E
A MC 16994	TAN #1	2220	157	5649	578	29	T17S	R13E
A MC 16995	TAN 2	2220	158	5649	579	29	T17S	R13E
A MC 16996	TAN #3	2220	159	5649	580	28	T17S	R13E
A MC 16997	TAN #5	2220	161	5649	581	28	T17S	R13E
A MC 16998	TAN 7	2238	308	5649	582	28	T17S	R13E
A MC 16999	TAN #8	2238	307	5649	583	28	T17S	R13E
A MC 18898	NORTH NO. 9	2220	224			33	T17S	R13E
A MC 18899	NORTH NO. 10	2220	225			33	T17S	R13E
A MC 18900	NORTH NO. 11	2220	226			33	T17S	R13E
A MC 18901	NORTH NO. 12	2220	227			33	T17S	R13E
A MC 18902	NORTH NO. 13	2220	228			33	T17S	R13E
A MC 18903	NORTH NO. 14	2220	229			33	T17S	R13E
A MC 18904	NORTH NO. 15	2220	230			33	T17S	R13E
A MC 18905	NORTH NO. 16	2220	231			33	T17S	R13E
A MC 18906	NORTH NO. 17	2220	232			33	T17S	R13E
A MC 18907	NORTH NO. 18	2220	233			33	T17S	R13E
A MC 18908	NORTH NO. 19	2220	234			33	T17S	R13E
A MC 18909	NORTH NO. 20	2220	235			33	T17S	R13E
A MC 18910	NORTH NO. 21	2220	236			33	T17S	R13E
A MC 18911	NORTH NO. 22	2220	237			33	T17S	R13E
A MC 18912	NORTH NO. 23	2220	238			33	T17S	R13E
A MC 18913	NORTH NO. 24	2220	239			33	T17S	R13E
A MC 18916	NORTH NO. 32	2220	353	3934	512	3	T18S	R13E
A MC 18918	NORTH NO. 34	2220	355	3934	514	3	T18S	R13E
A MC 18920	NORTH NO. 36	2220	357	3934	516	3	T18S	R13E
A MC 18921	NORTH NO. 37	2220	358	3934	517	3	T18S	R13E
A MC 18922	NORTH NO. 38	2220	359	3934	518	3	T18S	R13E
A MC 18923	NORTH NO. 39	2220	360	3934	519	3	T18S	R13E
A MC 18924	NORTH NO. 40	2220	361	3934	520	3	T18S	R13E
A MC 18925	NORTH NO. 41	2220	362	3934	521	3	T18S	R13E
A MC 18926	NORTH NO. 42	2220	363	3934	522	3	T18S	R13E
A MC 18927	NORTH NO. 43	2220	364	3934	523	3	T18S	R13E

ENTERED INTO COMPUTER

8/4/99 J.C.

**EXHIBIT A**

Attached to and made a part of that certain letter dated the 30 day of July, 1999, covering the following described unpatented mining claims and mill sites located in the Gila and Salt River Principal Meridian, Pima Mining District, Pima County, Arizona, to-wit:

BLM SERIAL #	Claim Name	Original Recording		Amended Recording		Map Location Reference		
		Book	Page	Book	Page	Sec	Twshp	Rnge
A MC 18928	W. G. 13	1629	492			33	T17S	R13E
A MC 18929	W. G. 15	1629	494			33	T17S	R13E
A MC 18930	W. G. 17	1629	496			33	T17S	R13E
A MC 18931	W. G. 19	1629	498			4	T18S	R13E
A MC 18932	W. G. 21	1629	500			4	T18S	R13E
A MC 18933	W. G. 22	1629	501			4	T18S	R13E
A MC 18934	W. G. 23	1629	502			4	T18S	R13E
A MC 18935	W. G. 24	1629	503			4	T18S	R13E
A MC 18936	W. G. 25	1629	504			4	T18S	R13E
A MC 18937	W. G. 26	1629	505			4	T18S	R13E
A MC 18938	W. G. 27	1629	506			4	T18S	R13E
A MC 18939	W. G. 28	1629	507			4	T18S	R13E
A MC 18940	W. G. 29	1629	508			4	T18S	R13E
A MC 18941	W. G. 30	1629	509			4	T18S	R13E
A MC 18942	W. G. 31	1629	510			4	T18S	R13E
A MC 18943	W. G. 32	1629	511			4	T18S	R13E
A MC 18944	W. G. 33	1629	512			4	T18S	R13E
A MC 18945	W. G. 34	1629	513			4	T18S	R13E
A MC 18946	W. G. 35	1629	514			4	T18S	R13E
A MC 18947	W. G. 36	1629	515	3934	524	4	T18S	R13E
A MC 18948	W. G. 37	3934	525			4	T18S	R13E
A MC 19084	RICH #1	2233	4	3934	532	34	T17S	R13E
A MC 19086	RICH #3	2233	6	3934	534	34	T17S	R13E
A MC 19088	RICH #5	2233	8	3934	536	34	T17S	R13E
A MC 19090	RICH #7	2233	10	3934	538	27	T17S	R13E
A MC 19092	RICH #9	2233	12	3934	540	27	T17S	R13E
A MC 19094	RICH #11	2233	14	3934	542	27	T17S	R13E
A MC 19096	RICH #13	2233	16			27	T17S	R13E
A MC 19098	RICH #15	2233	18			27	T17S	R13E
A MC 19100	RICH #17	2233	20			27	T17S	R13E
A MC 19102	RICH #19	2233	22	3934	544	27	T17S	R13E
A MC 19104	RICH #21	2233	24	3934	546	27	T17S	R13E
A MC 19106	RICH #23	2233	26	3934	548	27	T17S	R13E
A MC 19108	RICH #25	2233	28	3934	550	27	T17S	R13E
A MC 19110	RICH #27	2233	30	3934	552	34	T17S	R13E
A MC 19111	RICH #28	2233	31	3934	553	34	T17S	R13E
A MC 19112	RICH #29	2233	32	3934	554	34	T17S	R13E
A MC 19114	RICH #31	2241	553	3934	556	34	T17S	R13E
A MC 19115	RICH #32	2241	554	3934	557	34	T17S	R13E
A MC 19271	ERIC #1	2220	168			33	T17S	R13E
A MC 19272	ERIC #2	2220	169			33	T17S	R13E
A MC 19273	ERIC #3	2220	170			33	T17S	R13E
A MC 19274	ERIC #4	2220	171			33	T17S	R13E
A MC 19275	ERIC 5	2220	172			33	T17S	R13E
A MC 19276	ERIC 6	2220	173			33	T17S	R13E
A MC 19277	ERIC 9	2220	174			34	T17S	R13E
A MC 19278	ERIC 10	2220	175			34	T17S	R13E
A MC 19279	ERIC 11	2220	176			34	T17S	R13E

ENTERED INTO COMPUTER

8/4/99 JLC



## EXHIBIT A

Attached to and made a part of that certain letter dated the 30 day of JULY, 1999, covering the following described unpatented mining claims and mill sites located in the Gila and Salt River Principal Meridian, Pima Mining District, Pima County, Arizona, to-wit:

BLM SERIAL #	Claim Name	Original Recording		Amended Recording		Map Location Reference		
		Book	Page	Book	Page	Sec	Twshp	Rnge
A MC 19280	ERIC 12	2220	177			34	T17S	R13E
A MC 19281	ERIC 13	2220	178			34	T17S	R13E
A MC 19282	ERIC 14	2220	179			34	T17S	R13E
A MC 19283	ERIC 15	2220	180			34	T17S	R13E
A MC 19284	ERIC 16	2220	181			34	T17S	R13E
A MC 19285	ERIC 17	2220	182	3934	526	34	T17S	R13E
A MC 19286	ERIC 18	2220	183	3934	527	34	T17S	R13E
A MC 19287	ERIC 19	2220	184	3934	528	3	T18S	R13E
A MC 19288	ERIC 20	2220	185	3934	529	3	T18S	R13E
A MC 19289	ERIC 21	2220	186	3934	530	3	T18S	R13E
A MC 19290	ERIC 22	2220	187	3934	531	3	T18S	R13E
A MC 19291	ERIC 23	2220	188			34	T17S	R13E
A MC 19292	ERIC 24	2220	189			34	T17S	R13E
A MC 19293	ERIC 25	2220	190			34	T17S	R13E
A MC 19294	ERIC 26	2220	191			34	T17S	R13E
A MC 19295	ERIC 27	2220	192			34	T17S	R13E
A MC 19296	ERIC 28	2220	193			34	T17S	R13E
A MC 19297	ERIC 29	2220	194			34	T17S	R13E
A MC 19298	ERIC 30	2220	195			34	T17S	R13E
A MC 19299	ERIC 31	2220	196			27	T17S	R13E
A MC 19300	ERIC 32	2220	197			27	T17S	R13E
A MC 19301	ERIC 33	2220	198			27	T17S	R13E
A MC 19302	ERIC 34	2220	199			27	T17S	R13E
A MC 19303	ERIC 35	2220	200			27	T17S	R13E
A MC 19304	ERIC 36	2220	201			27	T17S	R13E
A MC 19305	ERIC 37	2220	202			27	T17S	R13E
A MC 19306	ERIC 38	2220	203			27	T17S	R13E
A MC 19307	ERIC 39	2220	204			27	T17S	R13E
A MC 19308	ERIC 40	2220	205			27	T17S	R13E
A MC 19309	ERIC 41	2220	206			27	T17S	R13E
A MC 19310	ERIC 42	2220	207			27	T17S	R13E
A MC 19311	ERIC 43	2220	208	3288	143	28	T17S	R13E
A MC 19312	ERIC 44	2220	209			28	T17S	R13E
A MC 19313	ERIC 45	2238	306			27	T17S	R13E
A MC 19314	ERIC 46	2238	305			27	T17S	R13E
A MC 19315	ERIC 47	2238	304			27	T17S	R13E
A MC 19316	ERIC 48	2238	303			27	T17S	R13E
A MC 19317	ERIC 49	2238	302			27	T17S	R13E
A MC 19318	ERIC 50	2238	301			27	T17S	R13E
A MC 19319	ERIC 51	2238	300			28	T17S	R13E
A MC 19320	ERIC 52	2238	299			28	T17S	R13E
A MC 19321	ERIC 53	2238	298			28	T17S	R13E
A MC 19322	ERIC 54	2238	297			28	T17S	R13E
A MC 19323	PHOENIX #57	3706	542			22	T17S	R13E
A MC 19324	PHOENIX #59	3706	544			22	T17S	R13E
A MC 19325	PHOENIX #61	3706	546			22	T17S	R13E
A MC 19326	PHOENIX #63	3706	548			22	T17S	R13E
A MC 19327	PHOENIX #65	3706	550			22	T17S	R13E

ENTERED INTO COMPUTER

8/4/99 SC SC

## EXHIBIT A

Attached to and made a part of that certain letter dated the 30 day of July, 1999, covering the following described unpatented mining claims and mill sites located in the Gila and Salt River Principal Meridian, Pima Mining District, Pima County, Arizona, to-wit:

BLM SERIAL #	Claim Name	Original Recording		Amended Recording		Map Location Reference		
		Book	Page	Book	Page	Sec	Twshp	Rnge
A MC 19638	VAN BUREN	2428	269			32	T17S	R13E
A MC 19639	REPUBLIC NO. 18	2428	323			31	T17S	R13E
A MC 19640	REPUBLIC NO. 19	2428	321			31	T17S	R13E
A MC 19641	REPUBLIC NO. 20	2428	319			31	T17S	R13E
A MC 19642	REPUBLIC NO. 21	2428	320			31	T17S	R13E
A MC 19643	REPUBLIC NO. 22	2428	318			31	T17S	R13E
A MC 19644	REPUBLIC NO. 23	2428	317			31	T17S	R13E
A MC 19645	REPUBLIC NO. 24	2428	316			31	T17S	R13E
A MC 19646	REPUBLIC NO. 56	2428	334			31	T17S	R13E
A MC 19647	JANUARY #3	848	571			32	T17S	R13E
A MC 19648	JANUARY #4	848	572			32	T17S	R13E
A MC 19649	JANUARY #5	848	573			32	T17S	R13E
A MC 19650	JANUARY #6	848	574			32	T17S	R13E
A MC 19651	JANUARY #11	848	575			32	T17S	R13E
A MC 19652	JANUARY #42	848	582			32	T17S	R13E
A MC 19653	JANUARY #43	848	583			32	T17S	R13E
A MC 19654	JANUARY NO. 52	2200	211	2428	279	4	T18S	R13E
A MC 19655	JANUARY NO. 53	2200	212			4	T18S	R13E
A MC 19656	JANUARY #54	893	337			4	T18S	R13E
A MC 19657	JANUARY # 63	893	346			32	T17S	R13E
A MC 19658	JANUARY # 64	893	347			32	T17S	R13E
A MC 19659	JANUARY # 65	893	348			32	T17S	R13E
A MC 19660	JANUARY #66	893	349			32	T17S	R13E
A MC 19661	JANUARY TRIANGLE	904	391			32	T17S	R13E
A MC 19662	ARCTURUS	896	156			32	T17S	R13E
A MC 19663	BETELGEUSE	896	157			32	T17S	R13E
A MC 19664	CANIS	896	158			32	T17S	R13E
A MC 19665	CASSIOPEA	896	159			32	T17S	R13E
A MC 19666	EARTH	896	160			32	T17S	R13E
A MC 19667	JUPITER	896	161			32	T17S	R13E
A MC 19668	MARS	896	162			32	T17S	R13E
A MC 19669	MERCURY	896	163			32	T17S	R13E
A MC 19670	NEPTUNE	896	164			32	T17S	R13E
A MC 19671	ORION	896	165			32	T17S	R13E
A MC 19672	PLEADES	896	166			32	T17S	R13E
A MC 19673	PLUTO	896	167			32	T17S	R13E
A MC 19674	POLARIS	896	168			32	T17S	R13E
A MC 19675	SATURN	896	169			32	T17S	R13E
A MC 19676	URANUS	896	170			32	T17S	R13E
A MC 19677	VENUS	896	171			32	T17S	R13E
A MC 19678	ARGUS	898	40			32	T17S	R13E
A MC 19679	CAPRICORN	898	44			32	T17S	R13E
A MC 19680	ANDROMEDA	898	45			32	T17S	R13E
A MC 20345	NOVEMBER #1	2428	340			31	T17S	R13E
A MC 20346	NOVEMBER #4	2428	341			36	T17S	R12E
A MC 20347	NOVEMBER #5	2428	342			36	T17S	R12E
A MC 20348	NOVEMBER #8	2428	343			36	T17S	R12E
A MC 20349	NOVEMBER #9	2428	344			31	T17S	R13E

ENTERED INTO COM...  
8/4/99 SC AC

## EXHIBIT A

Attached to and made a part of that certain letter dated the 30 day of July, 1999, covering the following described unpatented mining claims and mill sites located in the Gila and Salt River Principal Meridian, Pima Mining District, Pima County, Arizona, to-wit:

BLM SERIAL #	Claim Name	Original Recording		Amended Recording		Map Location Reference		
		Book	Page	Book	Page	Sec	Twshp	Rnge
A MC 20350	NOVEMBER #11	2428	337			31	T17S	R13E
A MC 20351	NOVEMBER 18	908	589	2428	339	31	T17S	R13E
A MC 20352	NOVEMBER #19	2428	338			31	T17S	R13E
A MC 20353	NOVEMBER #20	2428	336			31	T17S	R13E
A MC 20354	NOVEMBER FRACTION NO. 1	846	106	888	353	6	T18S	R13E
A MC 20355	NOVEMBER FRACTION NO. 2	846	107	888	354	6	T18S	R13E
A MC 20356	LUNIK	2428	332			31	T17S	R13E
A MC 20357	LAIKA	2428	333			31	T17S	R13E
A MC 20358	SPUTNIK	2428	335			31	T17S	R13E
A MC 20359	EXPLORER	2428	331			6	T18S	R13E
A MC 20360	MARCH #1	846	125			36	T17S	R12E
A MC 20361	MARCH #2	843	152			36	T17S	R12E
A MC 20362	MARCH #3	843	153			36	T17S	R12E
A MC 20363	MARCH #4	843	154			36	T17S	R12E
A MC 20364	MARCH #5	846	126			36	T17S	R12E
A MC 20365	MARCH #6	843	155			36	T17S	R12E
A MC 20366	MARCH #7	843	156			36	T17S	R12E
A MC 20372	SCORPIO	75	219			6	T18S	R13E
A MC 20373	SCORPIO NO. 2	75	282			1	T18S	R12E
A MC 20374	SCORPIO TRIANGLE	76	349			6	T18S	R13E
A MC 20375	"WELL"	74	575			6	T18S	R13E
A MC 20376	WELL #2	74	576			6	T18S	R13E
A MC 20377	WELL 3	363	268			6	T18S	R13E
A MC 20378	WELL 4	363	269			6	T18S	R13E
A MC 20379	WELL NO. 5	2124	52	2133	577	6	T18S	R13E
A MC 20380	WELL 6	466	70			6	T18S	R13E
A MC 20381	WELL 7	2428	292			6	T18S	R13E
A MC 20382	WELL NO 8	724	502			6	T18S	R13E
A MC 20383	WELL NO 9	724	503			6	T18S	R13E
A MC 20384	WELL NO. 10	2428	293			6	T18S	R13E
A MC 20387	SNAFU TRIANGLE	908	587			6	T18S	R13E
A MC 20388	APRIL FRACTION	846	127	2886	224	1	T18S	R12E
A MC 20389	MAY FRACTION	846	124	2907	730	1	T18S	R12E
A MC 20511	JUNE #3	840	342	2886	228	1	T18S	R12E
A MC 20512	JUNE 3-A	3486	105			1	T18S	R12E
A MC 20513	JUNE #4	3486	106			1	T18S	R12E
A MC 20514	JUNE #5	3486	107			1	T18S	R12E
A MC 20515	JUNE NO. 6	3486	108			1	T18S	R12E
A MC 20516	JUNE #7	840	346			1	T18S	R12E
A MC 20517	JUNE #8	840	347	2517	424	1	T18S	R12E
A MC 20518	JUNE NO. 9	840	348			1	T18S	R12E
A MC 20519	JUNE NO. 10	840	349			1	T18S	R12E
A MC 20520	JUNE NO. 11	840	350			1	T18S	R12E
A MC 20521	JUNE # 12	840	351			1	T18S	R12E
A MC 20522	JUNE NO. 13	842	5	2517	423	1	T18S	R12E
A MC 20523	JUNE 14	842	6			1	T18S	R12E
A MC 20524	JUNE # 15	842	7	2876	182	1	T18S	R12E
A MC 20525	JUNE# 16	842	8			1	T18S	R12E

ENTERED INTO COMPUTER

8/4/99 SC-SC

## EXHIBIT A

Attached to and made a part of that certain letter dated the 30 day of JULY, 1999, covering the following described unpatented mining claims and mill sites located in the Gila and Salt River Principal Meridian, Pima Mining District, Pima County, Arizona, to-wit:

BLM SERIAL #	Claim Name	Original Recording		Amended Recording		Map Location Reference		
		Book	Page	Book	Page	Sec	Twshp	Rnge
A MC 20526	JUNE# 17	842	9			1	T18S	R12E
A MC 20527	JUNE# 18	842	10			1	T18S	R12E
A MC 20528	JUNE# 19	842	11			1	T18S	R12E
A MC 20529	JUNE# 20	842	12			1	T18S	R12E
A MC 20530	JUNE# 21	842	13			1	T18S	R12E
A MC 20531	JUNE# 22	842	14			1	T18S	R12E
A MC 20532	JUNE #23	2876	183			12	T18S	R12E
A MC 20533	JUNE# 24	842	16			1	T18S	R12E
A MC 20535	JUNE# 26	843	149			12	T18S	R12E
A MC 20538	JUNE # 30	2670	188			1	T18S	R12E
A MC 20540	JULY # 1	842	17			7	T18S	R13E
A MC 20541	JULY# 2	842	18			7	T18S	R13E
A MC 20542	JULY# 3	842	19			7	T18S	R13E
A MC 20543	JULY#4	842	20			7	T18S	R13E
A MC 20544	JULY# 5	842	21			7	T18S	R13E
A MC 20545	JULY# 6	842	22			7	T18S	R13E
A MC 20546	JULY# 7	842	23			7	T18S	R13E
A MC 20547	JULY# 8	842	24			7	T18S	R13E
A MC 20548	JULY # 9	842	25			7	T18S	R13E
A MC 20549	JULY# 10	842	26			7	T18S	R13E
A MC 20550	JULY #11	847	529			7	T18S	R13E
A MC 20551	JULY # 12	847	530			7	T18S	R13E
A MC 20552	JULY # 13	847	531			7	T18S	R13E
A MC 20553	JULY# 14	847	532			7	T18S	R13E
A MC 20554	JULY # 15	847	533			7	T18S	R13E
A MC 20555	JULY # 16	847	534			7	T18S	R13E
A MC 20556	JULY # 17	847	535			7	T18S	R13E
A MC 20557	JULY # 18	847	536			7	T18S	R13E
A MC 20558	JULY #19	847	537			7	T18S	R13E
A MC 20559	JULY #20	847	538			7	T18S	R13E
A MC 20667	PETRO #1	76	151			29	T17S	R13E
A MC 20668	PETRO #2	76	152			29	T17S	R13E
A MC 20669	PETRO #3	833	515			29	T17S	R13E
A MC 20670	PETRO # 4	833	516			29	T17S	R13E
A MC 20671	PETRO # 5	833	517			29	T17S	R13E
A MC 20672	PETRO # 6	833	518			29	T17S	R13E
A MC 20673	PETRO # 7	833	519			29	T17S	R13E
A MC 20674	PETRO # 8	833	520			29	T17S	R13E
A MC 20675	PETRO # 9	833	521			29	T17S	R13E
A MC 20676	PETRO # 10	833	522			29	T17S	R13E
A MC 20677	PETRO # 11	833	523			29	T17S	R13E
A MC 20678	PETRO # 12	833	524			29	T17S	R13E
A MC 20679	PETRO # 13	833	525			29	T17S	R13E
A MC 20680	PETRO # 14	833	526			29	T17S	R13E
A MC 20681	PETRO # 15	833	527			29	T17S	R13E
A MC 20682	PETRO NO. 16	899	78			29	T17S	R13E
A MC 20683	VENUS NO. 1	899	79			29	T17S	R13E
A MC 20684	VENUS NO. 2	899	80			29	T17S	R13E

ENTERED INTO COMPUT...  
8/4/99

## EXHIBIT A

Attached to and made a part of that certain letter dated the 30 day of JULY, 1999, covering the following described unpatented mining claims and mill sites located in the Gila and Salt River Principal Meridian, Pima Mining District, Pima County, Arizona, to-wit:

BLM SERIAL #	Claim Name	Original Recording		Amended Recording		Map Location Reference		
		Book	Page	Book	Page	Sec	Twshp	Rnge
A MC 20685	VENUS NO. 3	899	81			30	T17S	R13E
A MC 20686	VENUS NO. 4	899	82			30	T17S	R13E
A MC 20687	VENUS NO. 5	888	413			30	T17S	R13E
A MC 20688	VENUS NO. 6	888	414			30	T17S	R13E
A MC 20689	VENUS NO. 7	888	415			30	T17S	R13E
A MC 20690	VENUS NO. 8	888	416			30	T17S	R13E
A MC 20691	VENUS NO. 9	888	417			30	T17S	R13E
A MC 20692	VENUS NO. 10	888	418			30	T17S	R13E
A MC 20693	VENUS NO. 11	888	419			30	T17S	R13E
A MC 20694	VENUS NO. 12	888	420			30	T17S	R13E
A MC 20695	VENUS # 13	1897	286			30	T17S	R13E
A MC 20696	VENUS # 14	1897	287			30	T17S	R13E
A MC 20697	VENUS # 15	1897	288			30	T17S	R13E
A MC 20698	TARGET	887	581			29	T17S	R13E
A MC 20699	EAST PETRO NO. 1	912	120			29	T17S	R13E
A MC 20700	EAST PETRO NO. 2	912	121			29	T17S	R13E
A MC 20701	EAST PETRO NO. 3	912	122			28	T17S	R13E
A MC 20702	EAST PETRO NO. 4	912	123			29	T17S	R13E
A MC 20703	EAST PETRO NO. 5	912	124			29	T17S	R13E
A MC 20704	EAST PETRO NO. 6	912	125			28	T17S	R13E
A MC 20705	EAST PETRO NO. 7	912	126			28	T17S	R13E
A MC 20706	EAST PETRO NO. 8	912	127			28	T17S	R13E
A MC 20707	EAST PETRO NO. 9	912	128			28	T17S	R13E
A MC 20708	EAST PETRO NO. 10	912	129			28	T17S	R13E
A MC 20709	EAST PETRO NO. 11	912	130			28	T17S	R13E
A MC 20710	EAST PETRO NO. 12	912	131			28	T17S	R13E
A MC 20711	EAST PETRO NO. 13	912	132			28	T17S	R13E
A MC 20712	EAST PETRO NO. 14	912	133			28	T17S	R13E
A MC 20713	EAST PETRO NO. 15	912	134			28	T17S	R13E
A MC 20714	EAST PETRO NO. 16	912	135			28	T17S	R13E
A MC 20715	EAST PETRO NO. 17	912	136			28	T17S	R13E
A MC 20716	EAST PETRO NO. 18	912	137			28	T17S	R13E
A MC 20717	EAST PETRO NO. 19	912	138			28	T17S	R13E
A MC 20718	EAST PETRO NO. 20	912	139			28	T17S	R13E
A MC 20719	EAST PETRO NO. 21	912	140			28	T17S	R13E
A MC 20720	BERT # 4	2348	340			29	T17S	R13E
A MC 20721	BERT # 5	2523	173			29	T17S	R13E
A MC 20722	SUN #2	1632	437			29	T17S	R13E
A MC 20723	SUN #3	1632	438			29	T17S	R13E
A MC 20724	SUN #4	1632	439			29	T17S	R13E
A MC 20725	SUN #5	1632	440			29	T17S	R13E
A MC 20726	SUN #203	1632	462			29	T17S	R13E
A MC 20727	SUN #204	1632	463			29	T17S	R13E
A MC 20728	TAN #4	2220	160			28	T17S	R13E
A MC 20729	TAN # 6	2220	162			28	T17S	R13E
A MC 20730	ANN #1	2220	164			28	T17S	R13E
A MC 20731	ANN #2	2220	165			28	T17S	R13E
A MC 20732	ANN #3	2220	166			32	T17S	R13E

ENTERED INTO COMPUTER  
8/4/99 JLD

## EXHIBIT A

Attached to and made a part of that certain letter dated the 30 day of JULY, 1999, covering the following described unpatented mining claims and mill sites located in the Gila and Salt River Principal Meridian, Pima Mining District, Pima County, Arizona, to-wit:

BLM SERIAL #	Claim Name	Original Recording		Amended Recording		Map Location Reference		
		Book	Page	Book	Page	Sec	Twshp	Rnge
A MC 20733	ANN #4	2220	167			32	T17S	R13E
A MC 20734	T#1	2236	323			32	T17S	R13E
A MC 20735	T#2	2236	324			29	T17S	R13E
A MC 20736	MARIA	5719	723			29	T17S	R13E
A MC 20737	MARIA NO. 2	5719	724			29	T17S	R13E
A MC 20738	MARIA NO. 3	5719	725			29	T17S	R13E
A MC 21092	AUGUST #1	842	27			6	T18S	R13E
A MC 21093	AUGUST #2	842	28			6	T18S	R13E
A MC 21094	AUGUST# 3	842	29			6	T18S	R13E
A MC 21095	AUGUST# 4	842	30			6	T18S	R13E
A MC 21096	AUGUST# 5	842	31			6	T18S	R13E
A MC 21097	AUGUST# 6	842	32			6	T18S	R13E
A MC 21098	AUGUST NO. 10	2124	55	2428	294	6	T18S	R13E
A MC 21099	AUGUST# 11	843	162			6	T18S	R13E
A MC 21100	AUGUST #12	843	163	2517	422	6	T18S	R13E
A MC 21101	AUGUST NO. 15	908	592			6	T18S	R13E
A MC 21102	AUGUST NO. 16	908	593			1	T18S	R12E
A MC 21103	AUGUST 17	2428	291			6	T18S	R13E
A MC 21104	GEOLOGIST	2118	264			6	T18S	R13E
A MC 21109	LITTLE DOUGLAS	2428	289			6	T18S	R13E
A MC 21110	CACTUS	908	595			1	T18S	R12E
A MC 21111	HUBERT	485	473			1	T18S	R12E
A MC 21112	JANICE	833	583	871	200	1	T18S	R12E
A MC 21113	CAROL	833	581	871	201	12	T18S	R12E
A MC 21116	DECEMBER NO. 10	908	588	2876	184	30	T17S	R13E
A MC 21117	COPPER HILL NO 2	356	146			31	T17S	R13E
A MC 21118	DOLORES ANN	887	223			31	T17S	R13E
A MC 21119	KAREN FRACTION	904	392			31	T17S	R13E
A MC 21120	ALBERTO	HHH	428	901	25	31	T17S	R13E
A MC 21121	ST. FRANCES	901	26	2946	163	31	T17S	R13E
A MC 21122	VIRGINIA NO. 2	901	27	2946	162	31	T17S	R13E
A MC 21123	TUCSON TRIANGLE	908	586			31	T17S	R13E
A MC 21292	MARY GROUP NO. 2	HHH	58	HHH	240	30	T17S	R13E
A MC 21293	MARY GROUP NO. 3	HHH	59			30	T17S	R13E
A MC 21295	MARY GROUP NO. 6	HHH	62	HHH	242	30	T17S	R13E
A MC 21296	MARY GROUP NO. 7	HHH	63			30	T17S	R13E
A MC 21297	MARY GROUP NO. 8	HHH	64	HHH	243	30	T17S	R13E
A MC 21298	MARY GROUP NO. 9	HHH	65			30	T17S	R13E
A MC 21301	CATHERINE #1	3117	469			25	T17S	R12E
A MC 21326	SERASIO #22	3117	480			25	T17S	R12E
A MC 21329	CHAPULTEPEC	958	214			30	T17S	R13E
A MC 21330	CHAPULTEPEC NO. 1	958	215			30	T17S	R13E
A MC 21334	MISSY # 7	2469	190			25	T17S	R12E
A MC 21335	BERT #1	2348	343			30	T17S	R13E
A MC 21336	BERT #2	2348	342			29	T17S	R13E
A MC 21337	BERT #3	2348	341			32	T17S	R13E
A MC 21339	BERT #7	2523	175			31	T17S	R13E
A MC 21344	APEX NO. 1	899	75			30	T17S	R13E

ENTERED INTO COMPUTER  
8/4/99 SC/DC

# EXHIBIT A

Attached to and made a part of that certain letter dated the 30 day of JULY, 1999, covering the following described unpatented mining claims and mill sites located in the Gila and Salt River Principal Meridian, Pima Mining District, Pima County, Arizona, to-wit:

BLM SERIAL #	Claim Name	Original Recording		Amended Recording		Map Location Reference		
		Book	Page	Book	Page	Sec	Twshp	Rnge
A MC 52610	AUGUST 13	2428	283			5	T18S	R13E
A MC 52611	HOOVER	2151	405	2428	287	5	T18S	R13E
A MC 52612	JANUARY #55	893	338			4	T18S	R13E
A MC 52613	JANUARY #61	893	344			4	T18S	R13E
A MC 5923	JUNE #1	5502	835			1	T18S	R12E
A MC 5924	JUNE #2	5502	836			1	T18S	R12E

Total Number of Claims : 438

65. AUG 28 1999

ENTERED INTO COMPUTER

8/4/99 *sc*

**EXHIBIT A**

Attached to and made a part of that certain letter dated the 30 day of July, 1999, covering the following described unpatented mining claims and mill sites located in the Gila and Salt River Principal Meridian, Pima Mining District, Pima County, Arizona, to-wit:

BLM SERIAL #	Claim Name	Original Recording		Amended Recording		Map Location Reference		
		Book	Page	Book	Page	Sec	Twshp	Rnge
A MC 21345	THE PASS	908	515			30	T17S	R13E
A MC 21346	JUNCTION	908	516			30	T17S	R13E
A MC 21772	BETTY	1376	327			7	T18S	R13E
A MC 21773	BETTY # 2	1376	328			7	T18S	R13E
A MC 21774	BETTY# 7	1575	330			7	T18S	R13E
A MC 21775	BETTY # 8	1575	331			7	T18S	R13E
A MC 21776	DENISE FRAC. #1	3681	116	3694	88	7	T18S	R13E
A MC 21777	DENISE FRAC. #2	3681	117	3694	89	7	T18S	R13E
A MC 21778	KRISTY FRAC. #1	3681	118	3694	90	7	T18S	R13E
A MC 21779	KRISTY FRAC. #2	3681	119	3694	91	7	T18S	R13E
A MC 21780	KRISTY FRAC. #3	3681	120	3694	92	7	T18S	R13E
A MC 21782	LUCERO # 135-A	1662	381			7	T18S	R13E
A MC 21784	LUCERO # 137 (ABANDENED)	1631	356			7	T18S	R13E
A MC 21785	LUCERO # 138 (ABANDONED)	1630	496			7	T18S	R13E
A MC 21786	LUCERO #139 (ABANDONED)	1630	497			7	T18S	R13E
A MC 21787	LUCERO #140 (ABANDONED)	1630	498			7	T18S	R13E
A MC 21788	LUCERO # 141 (ABANDONED)	1630	499			7	T18S	R13E
A MC 21789	LUCERO # 142 (ABANDONED)	1630	500			7	T18S	R13E
A MC 21790	LUCERO # 143 (ABANDONED)	1630	501			7	T18S	R13E
A MC 21791	LUCERO # 144 (ABANDONED)	1632	93			7	T18S	R13E
A MC 21792	LUCERO # 146	1655	460			7	T18S	R13E
A MC 21793	LUCERO # 147 (ABANDONED)	1632	94			7	T18S	R13E
A MC 21794	LUCERO #148 (ABANDONED)	1632	95			7	T18S	R13E
A MC 21795	MCC-54 PLACER	1644	424			27	T17S	R13E
A MC 21796	MCC-55 PLACER	1644	425			27	T17S	R13E
A MC 21806	JUNE NO. 1	5332	269			1	T18S	R12E
A MC 21807	JUNE NO. 2	5332	270			1	T18S	R12E
A MC 21808	JUNE NO. 3	5332	271			1	T18S	R12E
A MC 21809	JUNE NO. 4	5332	272			1	T18S	R12E
A MC 21810	JUNE NO. 5	5332	273			1	T18S	R12E
A MC 21811	JUNE NO. 6	5332	274			1	T18S	R12E
A MC 21812	JUNE NO. 7	5332	275			1	T18S	R12E
A MC 21813	JUNE NO. 8	5332	276			1	T18S	R12E
A MC 21814	JUNE NO. 9	5332	277			1	T18S	R12E
A MC 21910	FAN # 21	2218	478			30	T17S	R13E
A MC 21911	FAN # 22	2218	479			30	T17S	R13E
A MC 21916	EROS #1	2210	274	5738	695	30	T17S	R13E
A MC 21917	EROS #2	2210	275	5738	696	30	T17S	R13E
A MC 21918	BERT #10	2542	270			30	T17S	R13E
A MC 2194	JANE	5470	888			30	T17S	R13E
A MC 2195	ELLEN	5470	887			30	T17S	R13E
A MC 26586	SUSAN	5835	949			12	T18S	R12E
A MC 26587	SUSAN NO. 2	5835	950			12	T18S	R12E
A MC 26588	SUSAN NO. 3	5835	951			12	T18S	R12E
A MC 52606	ADAMS	2428	313			32	T17S	R13E
A MC 52607	REPUBLIC NO. 12	2428	310			32	T17S	R13E
A MC 52608	REPUBLIC NO. 16	2428	322			31	T17S	R13E
A MC 52609	CAMILLE	2428	200			6	T18S	R13E

ENTERED INTO COMPUTER  
8/4/99 J0 DC



**EXHIBIT A**

Attached to and made a part of that certain letter dated the 30 day of July, 1999, covering the following described unpatented mining claims and mill sites located in the Gila and Salt River Principal Meridian, Pima Mining District, Pima County, Arizona, to-wit:

BLM SERIAL #	Claim Name	Original Recording		Amended Recording		Map Location Reference		
		Book	Page	Book	Page	Sec	Twshp	Rnge
A MC 52610	AUGUST 13	2428	283			5	T18S	R13E
A MC 52611	HOOVER	2151	405	2428	287	5	T18S	R13E
A MC 52612	JANUARY #55	893	338			4	T18S	R13E
A MC 52613	JANUARY #61	893	344			4	T18S	R13E
A MC 5923	JUNE #1	5502	835			1	T18S	R12E
A MC 5924	JUNE #2	5502	836			1	T18S	R12E
Total Number of Claims :		438						

65. AUG 28 1999

ENTERED INTO COMPUTER

8/4/99 *Sc*

UNITED STATES  
DEPARTMENT OF THE INTERIOR  
BUREAU OF LAND MANAGEMENT

RECEIPT AND ACCOUNTING ADVICE

NO. 2480563

ED/4E

08/02/99

Subject: CLAIM MAINTENANCE FEE 2000  
430 CLAIMS

2 21 13

43,500.00 ✓

Applicant:

CYPRUS MAX MINERAL CO  
3100 E MINERAL CIRCLE  
ENGLEWOOD CO 80155-3249

78 031505+

Remitter:

Assignor:

LEASE MANAGEMENT DATA									
<input type="checkbox"/> NEW <input type="checkbox"/> UPDATE <input type="checkbox"/> PAYMENT									
ORIGINAL SERIAL NO.	ASG.	TYPE	ST.	CTY.	FUND SYMBOL			ACRES/UNITS	RATE
000 10075 ET AL									
AMOUNT	ANV. DATE	EXP. DATE	BILL CYC.	S/C	DISTRICT	NEXT BILL	MISC. DATA	U of M	ACTUAL UNITS
ASSIGNMENT SERIAL NO.	ASG.	TYPE	ST.	CTY.	FUND SYMBOL			ACRES/UNITS	RATE
AMOUNT	ANV. DATE	EXP. DATE	BILL CYC.	S/C	DISTRICT	NEXT BILL	MISC. DATA	U of M	ACTUAL UNITS
APPLY REMITTANCE									
ACTION	FUND SYMBOL		CTY.	AMOUNT					
FILING FEE									
RENTAL									
UNEARNED									
REFUND									
TOTAL									
AMOUNT DUE									
					Remarks:				
					BY: _____ DATE: _____				
<input type="checkbox"/> Lease in Escrow? <input type="checkbox"/> KGS? <input type="checkbox"/> Auto Escalates? <input type="checkbox"/> Auto Renew?					<b>FOR MMS USE ONLY</b> BILLEE NUMBER _____ OCS SECTION CODE _____ FOREST REFUGE _____				

**EXHIBIT A**  
**TO NOTICE OF INTENT TO HOLD AND**  
**PAYMENT OF ANNUAL CLAIM MAINTENANCE FEE**

The following contiguous group of unpatented mining claims are situated in the Helvetia Mining District, Pima County, Arizona. The Location Notices of which are of record in the office of the County Recorder of Pima County, Arizona, and the Bureau of Land Management serial numbers are filed at Phoenix, Arizona.

Name of Claim	Book	Page Nos.	BLM Serial No.
York Fraction	2022	340	2198
York Fraction/Amended	5436	80	
Travis #1	1983	253	2199
Travis #1/Second Amended	5436	806	
Jim	995	391	2200
Jim/Amended	5436	802	
Isle Royal Fraction	2054	188	2201
Isle Royal Fraction/Amended	5436	808	
Indian Club Fraction	2054	187	2202
Indian Club Fraction/Amended	5436	809	
Pilot Fraction	2051	261	2203
Pilot Fraction/Amended	5436	810	
A.O.T. Fraction	2054	186	2204
A.O.T. Fraction/Amended	5436	811	
Malachite Fraction	2110	263	2211
Malachite Fraction/Amended	5436	807	
MAX 121 B/Relocation	5609	574	13284
MAX 123 B/Relocation	5609	576	13286
MAX 125 B/Relocation	5609	578	13288
MAX 126 B/Relocation	5609	579	13289
MAX 127 B/Relocation	5609	580	13290
MAX 128 B/Relocation	5609	581	13291
MAX 129 B/Relocation	5609	582	13292
MAX 129 B/Amended	6126	1202-1203	
MAX 130 B/Relocation	5609	583	13293
MAX 131 B/Relocation	5609	584	13294
MAX 132 B/Relocation	5609	585	13295
MAX 133 B/Relocation	5609	586	13296
MAX 134 B/Relocation	5609	587	13297
MAX 135 B/Relocation	5609	588	13298

**ENTERED INTO COMPUTER**  
*8/9/99*

66. MV 50 11 7 974

RECEIVED  
 BUREAU OF  
 LAND MANAGEMENT

*21 sep 99*

**VERIFIED**

*SB 9/1/99*

MAX 136 B/Relocation	5609	589	13299
MAX 137 B/Relocation	5609	590	13300
MAX 138 B/Relocation	5609	591	13301
MAX 139 B/Relocation	5609	592	13302
MAX 140 B/Relocation	5609	593	13303
MAX 141 B/Relocation	5609	594	13304
MAX 142 B/Relocation	5609	595	13305
MAX 143 B/Relocation	5609	596	13306
MAX 144 B/Relocation	5609	597	13307
MAX 145 B/Relocation	5609	598	13308
MAX 146 B/Relocation	5609	599	13309
MAX 147 B/Relocation	5609	600	13310
MAX 148 B/Relocation	5609	601	13311
MAX 149 B/Relocation	5609	602	13312
MAX 150 B/Relocation	5609	603	13313
MAX 150 B/Amended	7073	604-605	
MAX 151 B/Relocation	5609	604	13314
MAX 152 B/Relocaton	5609	605	13315
MAX 152 B/Amended	7073	606-607	
MAX 153 B/Relocation	5609	606	13316
MAX 154 B/Relocation	5609	607	13317
MAX 154 B/Amended	7073	608-609	
MAX 155 B/Relocation	5609	608	13318
MAX 156 B/Relocation	5609	609	13319
MAX 156 B/Amended	7073	610-611	
Rosalind	314	120	14972
Rosalind/Amended	1062	539	
Michael M.	314	117	14973
Michael M./Amended	1062	540	
Lydia J.	314	119	14974
Lydia J./Amended	1062	541	
Ida D.	314	118	14975
Ida D./Amended	1062	542	
D & D #1	759	202	14976
D & D #1/Amended	1062	543	
D & D #2	759	201	14977
D & D II/Amended	1062	544	
El Frijoli	300	277	14978
Frijoli/Amended	1062	545	
Frijoli II	1062	546	14979
Frijoli III	1062	547	14980
Frijoli IV	1062	548	14981
Frijoli V	1062	549	14982
Frijoli VII	1062	551	14984
Frijoli VIII	1062	552	14985

ENTERED INTO COMPUTER

8/9/99

66. NY 50 11 7 99

INDEXED  
SERIALIZED  
FILED

34 5pm

VERIFIED

8/9 9/1/99

Frijoli IX	1062	553	14986
Frijoli X	1070	494	14987
Frijoli XI	1454	349	14988
Frijoli XI Extension	1454	350	14989
Deering Springs No. 2 A/Relocation	5636	741	15002
Deering Springs No. 4 A/Relocation	5636	742	15003
Deering Springs No. 6 A/Relocation	5636	743	15004
Deering Springs No. 8 A/Relocation	5636	744	15005
Deering Springs No. 10 A/Relocation	5636	745	15006
Deering Springs No. 12 A/Relocation	5636	746	15007
Deering springs No. 14 A/Relocation	5636	747	15008
Deering Springs No. 15 A/Relocation	5636	748	15009
Deering Springs No. 16 A/Relocaton	5636	749	15010
Deering Springs No. 17 A/Relocation	5636	750	15011
Deering Springs No. 17 A/Amended	6126	1204-1205	
Deering Springs No. 21 A/Relocation	5636	751	15012
Deering Springs No. 22 A/Relocation	5636	752	15013
Deering Springs No. 23 A/Relocation	5636	753	15014
Deering Springs No. 24 A/Relocation	5636	754	15015
Deering Springs No. 25 A/Relocation	5636	755	15016
Deering Springs No. 26 A/Relocation	5636	756	15017
Deering Springs No. 27 A/Relocation	5636	757	15018
Deering Springs No. 28 A/Relocation	5636	758	15019
Deering Springs No. 28 A/Amended	6126	1206-1207	
Deering Springs No. 29 A/Relocation	5636	759	15020
Deering Springs No. 30 A/Relocation	5636	760	15021
Deering Springs No. 31 A/Relocation	5636	761	15022
Deering Springs No. 32 A/Relocation	5636	762	15023
Deering Springs No. 33 A/Relocation	5636	763	15024
Deering Springs No. 34 A/Relocation	5636	764	15025
Deering Springs No. 35 A/Relocation	5636	765	15026
Deering Springs No. 36 A/Relocation	5636	766	15027
Deering Springs No. 37 A/Relocation	5636	767	15028
Deering Springs No. 38 A/Relocation	5636	768	15029
Deering Springs No. 39 A/Relocation	5636	769	15030
Deering Springs No. 42 A/Relocation	5636	770	15031
Deering Springs No. 51 A/Relocation	5636	771	15032
Deering Springs No. 52 A/Relocation	5636	772	15033
Kid 1	3368	529	25210
Kid 2	3368	530	25211
Kid 3	3368	531	25212
Kid 4	3368	532	25213
Kid 5	3368	533	25214
Kid 6	3368	534	25215
Kid 7	3368	535	25216

**VERIFIED**

sfj 9/1/99

66. 00 50 11 2 907

LAND RECORDS DIVISION  
 2000 AVENUE  
 OMAHA, NE 68102

43 5PM

Kid 8	3368	537	25217
Kid 9	3368	536	25218
Kid 10	3368	538	25219
Kid 11	3368	539	25220
Kid 12	3368	540	25221
Kid 13	3368	541	25222
Kid 14	3368	542	25223
Kid 15	3368	543	25224
Kid 16	3368	544	25225
Kid 17	3368	545	25226
Kid 18	3368	546	25227
Kid 19	3368	547	25228
Kid 20	3368	548	25229
Kid 21	3368	549	25230
Kid 22	3368	550	25231
Kid 23	3368	551	25232
Kid 24	3368	552	25233
Kid 25	3368	553	25234
Kid 26	3368	554	25235
Kid 27	3368	555	25236
Kid 28	3368	556	25237
Kid 29	3368	557	25238
Kid 29/Amended	6216	1001-1002	
Kid 34	3368	562	25243
Kid 35	3368	563	25244
Kid 36	3368	564	25245
Kid 37	3368	565	25246
Kid 38	3368	566	25247
Kid 39	3368	567	25248
Kid 40	3368	568	25249
Kid 41	3368	569	25250
Kid 42	3368	570	25251
Kid 43	3368	571	25252
Kid 44	3368	572	25253
Kid 45	3368	573	25254
Kid 46	3368	574	25255
Kid 46/Amended	6216	1003-1004	
Kid 47	3368	575	25256
Kid 47/Amended	6216	1005-1006	
Wasp 52	3786	52	25257
Wasp 52/Amended	6216	955-956	
Wasp 53	3786	53	25258
Wasp 53/Amended	6216	957-958	
Wasp 54	3786	54	25259
Wasp 55	3786	55	25260

ENTERED INTO COMPUTER *8/9/99* *Aug 2 11 05 AM '99*

**VERIFIED**

*8/9/99*

RECEIVED  
FEDERAL BUREAU OF INVESTIGATION  
U.S. DEPARTMENT OF JUSTICE

*405pm*

Wasp 56	3786	56	25261
Wasp 57	3786	57	25262
Wasp 58	3786	58	25263
Wasp 58/Amended	3842	133	
Wasp 60	3786	59	25264
Wasp 60/Amended	6216	959-960	
Wasp 61	3786	60	25265
Wasp 61/Amended	6216	961-962	
Wasp 101	3786	63	25268
Wasp 102	3786	64	25269
Wasp 103	3786	65	25270
Wasp 104	3786	66	25271
Wasp 105	3786	67	25272
Wasp 106	3786	68	25273
Wasp 107	3786	69	25274
Wasp 111	3786	70	25275
Wasp 112	3786	71	25276
Wasp 113	3786	72	25277
Wasp 114	3786	73	25278
Wasp 115	3786	74	25279
Wasp 116	3786	75	25280
Wasp 117	3786	76	25281
Wasp 118	3786	77	25282
Wasp 119	3786	78	25283
Wasp 120	3786	79	25284
Wasp 121	3786	80	25285
Wasp 122	3786	81	25286
Wasp 123	3786	82	25287
Wasp 124	3786	83	25288
Wasp 125	3786	84	25289
Wasp 126	3786	85	25290
Wasp 127	3786	86	25291
Wasp 128	3786	87	25292
Wasp 129	3786	88	25293
Wasp 130	3786	89	25294
Wasp 201	3786	90	25295
Wasp 202	3786	91	25296
Wasp 203	3786	92	25297
Wasp 204	3786	93	25298
Wasp 205	3786	94	25299
Wasp 206	3786	95	25300
Wasp 207	3786	96	25301
Wasp 208	3786	97	25302
Wasp 209	3786	98	25303
Wasp 210	3786	99	25304

1

**VERIFIED**

9/1/99

66. 11 05 11 2 307

RECEIVED  
 COUNTY OF  
 INDEPENDENCE

4257m

Wasp 211	3786	100	25305
Wasp 212	3786	101	25306
Wasp 213	3786	102	25307
Wasp 214	3786	103	25308
Wasp 215	3786	104	25309
Wasp 216	3786	105	25310
Wasp 217	3786	106	25311
Wasp 218	3786	107	25312
Wasp 313	3786	144	25349
Wasp 315	3786	146	25351
Wasp 317	3786	148	25353
Wasp 319	3786	150	25355
Wasp 319/Amended	6216	975-976	
Wasp 321	3786	152	25357
Wasp 321/Amended	6216	977-978	
Wasp 323	3786	154	25359
Wasp 323/Amended	6216	979-980	
Wasp 325	3786	156	25361
Wasp 325/Amended	6216	981-982	
Wasp 327	3786	158	25363
Wasp 327/Amended	6116	983-984	
Wasp 329	3786	160	25365
Wasp 329/Amended	6216	985-986	
Wasp 331	3786	162	25367
Wasp 331/Amended	6216	987-988	
Wasp 333	3786	164	25369
Wasp 333/Amended	6216	989-990	
Wasp 335	3786	166	25371
Wasp 335/Amended	6216	991-992	
Wasp 337	3786	168	25373
Wasp 337/Amended	6216	993-994	
Wasp 339	3786	170	25375
Wasp 339/Amended	6216	995-996	
Wasp 341	3786	172	25377
Wasp 343	3786	174	25379
Wasp 344	3786	175	25380
Wasp 345	3786	176	25381
Wasp 346	3786	177	25382
Wasp 347	3786	178	25383
Wasp 348	3786	179	25384
Wasp 349	3786	180	25385
Wasp 350	3786	181	25386
Wasp 351	3786	182	25387
Wasp 352	3786	183	25388
Wasp 353	3786	184	25389

ENTERED INTO COMPUTER 8/2/99

8/2/99

VERIFIED

8/2/99

RECEIVED  
 AUG 11 11 05 AM '99  
 FEDERAL BUREAU OF INVESTIGATION  
 U.S. DEPARTMENT OF JUSTICE

34 59m



Wasp 354	3786	185	25390
Max 41	4792	584	25662
Max 43	4792	586	25664
Max 45	4792	588	25666
Max 47	4792	590	25668
Max 49	4792	592	25670
Max 71	4792	614	25692
Max 72	4792	615	25693
Max 73	4792	616	25694
Max 74	4792	617	25695
Max 75	4792	618	25696
Max 76	4792	619	25697
Max 77	4792	620	25698
Max 78	4792	621	25699
Max 79	4792	622	25700
Max 80	4792	623	25701
Max 81	4792	624	25702
Max 82	4792	625	25703
Max 83	4792	626	25704
Max 84	4792	627	25705
Max 85	4792	628	25706
Max 86	4792	629	25707
Max 87	4792	630	25708
Max 88	4792	631	25709
Max 89	4792	632	25710
Max 90	4792	633	25711
Max 91	4792	634	25712
Max 93	4792	636	25714
Max 95	4792	638	25716
Max 97	4792	640	25718
Max 99	4792	642	25720
Max 101	4792	644	25722
Max 102	4792	645	25723
Max 103	4792	646	25724
Max 104	4792	647	25725
Max 105	4792	648	25726
Max 106	4792	649	25727
Max 107	4792	650	25728
Max 108	4792	651	25729
Max 109	4792	652	25730
Max 110	4792	653	25731
Max 111	4792	654	25732
Max 112	4792	655	25733
Max 113	4792	656	25734
Max 114	4792	657	25735

RECEIVED  
FEDERAL BUREAU OF INVESTIGATION  
U.S. DEPARTMENT OF JUSTICE

Aug 2 11 05 AM '99

**VERIFIED**  
9/2/99

**ENTERED INTO COMPUTER**  
8/9/99

RECEIVED  
FEDERAL BUREAU OF INVESTIGATION  
U.S. DEPARTMENT OF JUSTICE

45 sam

Max 115	4792	658	25736
Max 116	4792	659	25737
Max 117	4792	660	25738
Max 118	4792	661	25739
Max 119	4792	662	25740
Max 120	4792	663	25741
Eik 1	3368	576	27423
Eik 2	3368	577	27424
Eik 3	3368	578	27425
Eik 4	3368	579	27426
Eik 5	3368	580	27427
Eik 6	3368	581	27428
Eik 35	3368	610	27451
Eik 35/Amended	6121	1273-1274	
Eik 36	3368	611	27452
Eik 37	3368	612	27453
Eik 39	3368	614	27455
Eik 41	3368	616	27457
Eik 43	3368	618	27459
Eik 45	3368	620	27461
Eik 70	3368	645	27465
Eik 71	3368	646	27466
Eik 72	3368	647	27467
Eik 73	3368	648	27468
Eik 74	3368	649	27469
Eik 75	3368	650	27470
Eik 76	3368	651	27471
Eik 77	3368	652	27472
Eik 78	3368	653	27473
Eik 79	3368	654	27474
Eik 80	3368	655	27475
Eik 81	3368	656	27476
Eik 83	3368	658	27478
Eik 85	3368	660	27480
Eik 87	3368	662	27482
Alpine #5	2221	495	27513
Alpine #5/Amended	6121	1283-1284	
Alpine #6	2221	496	27514
Alpine #6/Amended	6121	1285-1286	
Alpine #7	2221	497	27515
Alpine #7/Amended	6121	1287-1288	
Alpine #8	2221	498	27516
Alpine #8/Amended	6121	1289-1290	
Alpine #9	2221	499	27517
Alpine #9/Amended	6121	1291-1292	

Aug 2 11 05 AM '99

**VERIFIED**

9/7/99

**ENTERED INTO COMPUTER**

8/9/99

SEARCHED  
SERIALIZED  
INDEXED  
FILED

39 sym

Alpine #10	2221	500	27518
Alpine #10/Amended	6121	1293-1294	
Alpine #11	2221	501	27519
Alpine #11/Amended	6121	1295-1296	
Alpine #12	2221	502	27520
Alpine #12/Amended	6121	1297-1298	
Alpine #13	2221	503	27521
Alpine #14	2221	504	27522
Alpine #15	2221	505	27523
Alpine #16	2221	506	27524
Alpine #17	2221	507	27525
Alpine #18	2221	508	27526
Alpine #19	2230	138	27527
Alpine #20	2230	139	27528
Alpine #21	2230	140	27529
Alpine #22	2230	141	27530
Alpine #23	2230	142	27531
Alpine #24	2230	143	27532
Santa Rita Wedge	5901	1379	28871
Buzzard No. 5	2089	294	36021
Shadow #4	2827	66	36025
John 1	3934	508	36026
John 2	3934	509	36027
Flying Dutchman No. 2	2089	295	36028
Flying Dutchman No. 3	2089	296	36029
Flying Dutchman No. 4	2089	297	36030
Flying Dutchman No. 5	2089	298	36031
Flying Dutchman No. 6	2089	299	36032
Flying Dutchman No. 6/Amended	6121	1267-1268	
Black Bess No. 2	2089	290	36034
K.W.L.	2078	442	36036
G.E.J.	2078	443	36037
R.F.E.	2078	444	36038
R.C.M.	2078	445	36039
Sycamore #1	2078	445	36040
Sycamore #2	2078	447	36041
Sycamore #3	2078	448	36042
Sycamore #4	2078	449	36043
Sycamore #4/Amended	6121	1299-1300	
Sycamore #5	2078	450	36044
Sycamore #5/Amended	6121	1301-1302	
Sycamore #6	2078	451	36045
Sycamore #6/Amended	6121	1303-1304	
Sycamore #7	2078	452	36046
Sycamore #7/Amended	6121	1305-1306	

66. 11 05 11 7 day

ENTERED INTO COMPUTER  
8/9/99

VERIFIED  
9/2/99

RECEIVED  
TARRANT COUNTY  
CLERK'S OFFICE

37sqm

Sycamore #8	2078	453	36047
Sycamore #8/Amended	6121	1307-1308	
Sycamore #9	2078	454	36048
Sycamore #10	2078	455	36049
Sycamore #11	2078	456	36050
Sycamore #12	2078	457	36051
Naragansett Extension #1	937	372	36052
Naragansett Extension #2	937	373	36053
Naragansett Extension #3	937	374	36054
Naragansett Extension #4	937	375	36055
Naragansett Extension #5	937	376	36056
Naragansett Extension #6	937	377	36057
Naragansett Extension #7	937	378	36058
Naragansett Extension #8	937	379	36059
Naragansett Extension #9	2020	358	36060
Schwab Extension #1 North	1271	92	36061
Rocky 1	3726	117	36062
Amole No. 2	2051	262	36063
Falls No. 3	2110	267	36065
Falls No. 4	2110	268	36066
Perry No. 1	2112	11	36067
Perry #2	2112	12	36068
Perry #3	2112	13	36069
Perry #4	2112	14	36070
Perry #7	2112	17	36073
Perry #8	2112	18	36074
Perry #9	2112	19	36075
Perry #10	2112	20	36076
Perry #11	2112	21	36077
Perry #12	2112	22	36078
Perry #15	2112	25	36081
Perry #15/Amended	2139	441	
Perry #16	2112	26	36082
Perry #17	2112	27	36083
Perry #18	2112	28	36084
Perry #18/Amended	2139	442	
Gunsite 1-A	1980	353	36086
Gunsite No. 2	1941	339	36087
Gunsite No. 2/Amended	1980	354	
Gunsite No. 3	1941	340	36088
Gunsite No. 4	1941	341	36089
Gunsite 5A	2022	341	36090
Gunsite 6-B	2110	264	36091
Gunsite No. 7	1941	344	36092
Gunsite 7A	2411	174	36093

66. NY 90 11 7 day

ENTERED INTO COMPUTER

8/9/99

VERIFIED

9/2/99

INDEXED  
SERIALIZED  
FILED

4159M

Gunsite No. 8	1941	345	36094
Gunsite No. 9	1941	346	36095
Gunsite No. 10	1941	347	36096
Gunsite No. 11	1941	348	36097
Gunsite No. 12	1941	349	36098
Gunsite No. 13	1941	350	36099
Gunsite No. 14	1941	351	36100
Gunsite No. 15	1941	352	36101
Gunsite No. 16	1941	353	36102
Gunsite No. 17	1941	354	36103
Gunsite No. 18	1941	355	36104
Gunsite No. 19	1941	356	36105
Gunsite No. 20	1941	357	36106
Gunsite No. 21	1941	358	36107
Gunsite No. 22	1941	359	36108
Gunsight No. 23	1941	359	36109
Gunsight No. 23/Amended	2022	343	
Gunsite No. 24	1943	14	36110
Gunsite No. 24/Amended	1980	355	
Gunsite No. 25	1943	15	36111
Gunsite No. 26	1943	16	36112
Gunsite No. 27	1943	13	36113
Gunsight No. 28	1967	325	36114
Gunsight No. 29	1967	326	36115
Gunsight No. 30	1967	327	36116
Gunsight No. 31	1967	328	36117
Gunsight No. 32	1967	329	36118
Gunsight No. 33	1967	330	36119
Gunsight No. 35	1967	332	36121
Gunsight No. 36	1967	333	36122
Gunsight No. 37	1967	334	36123
Gunsight No. 38	1967	335	36124
Gunsight No. 39	1967	336	36125
Gunsight No. 40	1967	337	36126
Gunsight No. 41	1967	338	36127
Gunsight No. 42	1967	339	36128
Gunsight No. 43	1967	340	36129
Gunsight 44	1994	152	36130
Gunsight 44/Amended	6420	1007-1008	
Gunsight #45	1994	153	36131
Gunsight #45/Amended	6420	1009-1010	
Gunsight #46	1994	154	36132
Gunsight #47	1994	155	36133
Gunsight #48	1994	156	36134
Gunsight #49	1994	157	36135

**VERIFIED**

9/2/99

ENTERED INTO COMPUTER

8/9/99

66. NY 90 11 2 99

RECEIVED  
FEDERAL BUREAU OF INVESTIGATION  
U.S. DEPARTMENT OF JUSTICE

4159M

Gunsight #50	1994	158	36136
Gunsight #50/Amended	2078	464	
Williams Folly	5406	878	36137
Williams Folly #2	5406	879	36138
Santa Rita #1	2148	520	46740
Santa Rita #2	2148	521	46741
Santa Rita #3	2148	522	46742
Santa Rita #7	2148	526	46746
Santa Rita #17	2148	536	46756
Santa Rita #18	2148	537	46757
Santa Rita #19	2148	538	46758
Santa Rita #20	2148	539	46759
Santa Rita #21	2148	540	46760
Santa Rita #22	2148	541	46761
Santa Rita #23	2148	542	46762
Santa Rita #24	2148	543	46763
Santa Rita #25	2148	544	46764
Santa Rita #29	2148	548	46768
Santa Rita #30	2148	549	46769
Santa Rita #31	2148	550	46770
Catalina #1	2148	518	46771
Catalina #2	2148	517	46772
Catalina #3	2148	516	46773
Catalina #4	2148	515	46774
Catalina #5A	2170	437	46775
Catalina #6A	2170	435	46776
Catalina #7	2148	512	46777
Catalina #8	2148	511	46778
Fred Bennett	936	425	46779
Fred Bennett	712	107	46780
Fred Bennett/Amended	2110	262	
Rosemont #9	936	424	46781
Rosemont #9/Amended	2078	466	
Rosemont #11	936	420	46782
Rosemont #11-A	2078	458	46783
Rosemont #12	936	431	46784
Rosemont #12/Amended	2078	467	
Rosemont #13	936	434	46785
Rosemont #13/Amended	2078	468	
Rosemont #15	936	429	46786
Rosemont #15/Amended	2078	469	
Rosemont #16	936	430	46787
Rosemont # 16/Amended	2078	470	
Rosemont #17	936	432	46788
Rosemont #17/Amended	2078	471	

**VERIFIED**

9/2/99

**ENTERED INTO COMPUTER**

8/19/99

Aug 2 11 05 AM '99

RECEIVED  
BUREAU OF  
LAND MANAGEMENT

msl

Rosemont #18	936	433	46789
Rosemont #18/Amended	2078	472	
Rosemont #21	964	202	46790
Rosemont #21/Amended	2078	473	
Fred Bennett Fraction	2022	338	46791
Last Chance No. 3/Relocation	2929	209	46794
Cave	NN	555	46796
Strip	821	391	46800
Cuba Fraction	2022	342	46801
Patrick Henry Fraction/Relocaton	3486	103	46802
R. G. Ingersoll Fraction	2110	265	46803
Daylight Fraction	2110	266	46804
Travis #2	1983	254	46805
Travis #2/Amended	2078	465	
Travis #3	1983	255	46806
Travis #4	1983	256	46807
Travis #4/Amended	2170	455	
Travis #5	1983	257	46808
Travis #6	1983	258	46809
Art	1009	441	46810
Art/Amended	2078	459	
Al	1009	442	46811
Al/Amended	2078	460	
Sam	1009	439	46812
Sam/Amended	2078	461	
Fred	1009	440	46813
Fred/Amended	2078	462	
Bert	1009	443	46814
Bert/Amended	2078	463	
Bob	995	393	46815
Canyon No. 34	6048	1225-26	47482
Canyon No. 35	6048	1227-28	47483
Canyon No. 36	6048	1229-30	47484
Canyon No. 37	6048	1231-32	47485
Canyon No. 38	6048	1233-34	47486
Canyon No. 39	6048	1235-36	47487
Canyon No. 40	6048	1237-38	47488
Canyon No. 41	6048	1239-40	47489
Canyon No. 42	6048	1241-42	47490
Canyon No. 43	6048	1243-44	47491
Canyon No. 64	6048	1285-86	47512
Canyon No. 65	6048	1287-88	47513
Canyon No. 66	6048	1289-90	47514
Canyon No. 67	6048	1291-92	47515
Canyon No. 68	6048	1293-94	47516

**VERIFIED**

9/2/99

**ENTERED INTO COMPUTER**

8/9/99

65. NY 90 11 2 909

RECEIVED  
OFFICE OF THE  
CLERK OF THE  
COURT

36sep99

Canyon No. 69	6048	1295-96	47517
Canyon No. 70	6048	1297-98	47518
Canyon No. 71	6048	1299-1300	47519
Canyon No. 72	6048	1301-02	47520
Canyon No. 73	6048	1303-04	47521
Canyon No. 74	6048	1305-06	47522
Canyon No. 75	6048	1307-08	47523
Canyon No. 76	6048	1309-10	47524
Canyon No. 77	6048	1311-12	47525
Canyon No. 78	6048	1313-14	47526
Canyon No. 79	6048	1315-16	47527
Telemeter Fraction	2075	381	62785
Telemeter Fraction/Amended	5013	166	
West End Fraction	2075	383	62786
West End Fraction/Amended	5013	164	
Hattie Fraction	2075	382	62787
Hattie Fraction/Amended	5013	165	
Cactus	6104	1251-52	64123
Travis #7	6104	1253-54	64124
Fox #1	2705	63	64125
Fox #1 Amended	6104	1255-56	
Fox #2	2705	64	64126
Fox #2/Amended	6104	1257-58	
Fox #7	2705	69	64131
Fox #7/Amended	6104	1267-68	
Fox #13	2705	75	64133
Fox #13/Amended	6104		
Cloud Rest	SS	1271-72	64134
Cloud Rest/Amended	6104	1273-74	
Big Windy	5406	876	64135
Big Windy Fraction	5406	877	64136
Blue Wing	SS	581	64137
Cloud Rest No. 1	B-B-B	277	64138
Cloud Rest No. 1/Amended	6104	1275-76	
Kent #1 Long John	1936	245	66835
Kent #2 Patricia C.	1936	246	66836
Kent #3 Little Joe	1936	247	66837
Belle of Rosemont	2571	125	66838
Belle of Rosemont/Amended	6216	999-1000	
John	995	395	74390
Joe	995	396	74391
Ben	995	392	74392
Pete	995	394	74393
Adolph Lewisohn	710	346	74394
Adolph Lewisohn	936	419	74395

66. NY 50 11 2 907

ENTERED INTO COMPUTER  
8/9/99

INDEXED BY UNIT  
AD INVENT  
GENSOEB

35 PM

VERIFIED

9/2/99



Rosemont	710	347	74396
Rosemont	936	418	74397
Albert Steinfeld	710	348	74398
Albert Steinfeld	936	427	74399
Hugh Young	712	108	74400
Hugh Young	936	422	74401
Ethel	712	109	74402
Albert	712	110	74403
Rosemont #1	908	504	74404
Rosemont #2	908	501	74405
Rosemont #3	908	503	74406
Rosemont #4	908	499	74407
Rosemont #7	936	421	74408
Rosemont #8	936	423	74409
Rosemont #14	936	428	74410
Rosemont #19	964	200	74411
Rosemont #20	964	201	74412
Rosemont #20	908	500	74413
Rosemont #22	964	203	74414
Rosemont #23	908	497	74415
Rosemont #24	908	498	74416
Rosemont #25	908	502	74417
RX	936	426	74418
Flying Dutchman #7A	6121	1269-70	75181
Blue Point No. 2A	6121	1271-72	75182
Alpine #1A	6121	1275-76	75183
Alpine #2A	6121	1277-78	75184
Alpine #3A	6121	1279-80	75185
Alpine #4A	6121	1281-82	75186
Frijole VI A	6159	1135-36	95315
Falcon #1A	6216	899-900	99789
Falcon #2A	6216	901-902	99790
Falcon #3A	6216	903-904	99791
Falcon #4A	6216	905-906	99792
Falcon #5A	6216	907-908	99793
Falcon #6A	6216	908-910	99794
Falcon #7A	6216	911-912	99795
Falcon #8A	6216	913-914	99796
Falcon #9A	6216	915-916	99797
Falcon #10A	6216	917-918	99798
Falcon #11A	6216	919-920	99799
Falcon #12A	6216	921-922	99800
Falcon #13A	6216	923-924	99801
Falcon #14A	6216	925-926	99802
Falcon #15A	6216	927-928	99803

66. NY 90 11 2 '99

ENTERED INTO COMPUTER

8/9/99  
*sc*

VERIFIED

9/2/99

RECEIVED  
 AUG 11 1999

45 50M

Falcon #16A	6216	929-930	99804
Falcon #17A	6216	931-932	99805
Falcon #18A	6216	933-934	99806
Falcon #19A	6216	935-936	99807
Falcon #20A	6216	937-938	99808
Falcon #21A	6216	939-490	99809
Falcon #22A	6216	941-942	99810
Falcon #27A	6216	943-944	99811
Falcon #28A	6216	945-946	99812
Falcon #29A	6216	947-948	99813
Falcon #30A	6216	949-950	99814
Falcon #31A	6216	951-952	99815
Falcon #32A	6216	953-954	99816
Wasp #62A	6216	963-964	99817
Wasp #63A	6216	965-966	99818
Wasp #219A	6216	967-968	99819
Wasp #220A	6216	969-970	99820
Wasp #221A	6216	971-972	99821
Wasp #222A	6216	973-974	99822
Tecky	6216	997-998	99823
MIA 1 A	6420	1011-13	117293
MIA 2 A	6420	1014-16	117294
MIA 3 A	6420	1017-19	117295
MIA 4 A	6420	1020-22	117296
MIA 5 A	6420	1023-25	117297
MIA 6 A	6420	1026-28	117298
MIA 7 A	6420	1029-31	117299
MIA 8 A	6420	1032-34	117300
MIA 9 A	6420	1035-37	117301
MIA 12A	6420	1043-45	117304
MIA 13A	6420	1046-48	117305
MIA 14A	6420	1049-51	117306
BILLY C.	6522	781-782	129394
Hope 1	8776	919-921	303950
Hope 2	8776	922-924	303951
Hope 3	8776	925-927	303952
Hope 4	8776	928-930	303953
Hope 5	8776	931-933	303954
Hope 6	8776	934-936	303955
Hope 7	8776	937-939	303956
Hope 8	8776	940-942	303957
Hope 9	8776	943-945	303958
Hope 10	8776	946-948	303959
Hope 10-A	8776	949-951	303960
Hope 11	8776	955-957	303961

66. 11 09 11 7 007

**VERIFIED**

9/2/99

**ENTERED INTO COMPUTER**

8/9/99  
*[Signature]*

SEARCHED  
 INDEXED  
 SERIALIZED  
 FILED

455PM

Hope 12	8776	958-960	303962
Hope 13	8776	961-963	303963
Hope 14	8776	961-963	303964
Hope 14/Amended	8808	596-598	
Hope 15	8776	964-966	303965
Hope 16	8776	967-969	303966
Hope 17	8776	970-972	303967
Hope 18	8776	976-978	303968
Hope 19	8776	976-968	303969
Hope 20	8776	979-981	303970
Hope 21	8776	982-984	303971
Hope 22	8776	985-987	303972
Hope 23	8808	988-990	303973
Hope 23/Amended	8808	593-596	
Hope 24	8776	991-993	303974
Hope 25	8776	994-996	303975
Hope 26	8776	997-999	303976
Hope 27	8776	1000-1002	303977
Hope 28	8776	1003-1005	303978
Hope 29	8776	1006-1008	303979
Hope 30	8776	1009-1011	303980
Hope 31	8776	1012-1014	303981
Hope 32	8776	1015-1017	303982
Hope 32/Amended	8808	590-592	
Hope 33	8776	1018-1020	303983
Hope 34	8776	1021-1023	303984
Hope 35	8776	1024-1026	303985
Hope 36	8776	1027-1029	303986
Hope 37	8776	1030-1032	303987
H-38A	9018	1198-1199	313532
H-39A	9018	1200-1201	313533
H-40A	9018	1202-1203	313534
H-41A	9018	1204-1205	313535
H-42A	9018	1206-1207	313536
H-43A	9018	1208-1209	313537
H-44A	9018	1210-1211	313538
H-45A	9018	1212-1213	313539
H-46A	9018	1214-1215	313540
H-47A	9018	1216-1217	313541
H-48A	9018	1218-1219	313542
H-49A	9018	1220-1221	313543
H-50A	9018	1222-1223	313544
H-51A	9018	1224-1225	313545
H-52A	9018	1226-1227	313546
H-53A	9018	1228-1229	313547

**VERIFIED**  
9/2/00

**ENTERED INTO COMPUTER**  
8/9/99

66. NY 90 11 2 009

RECORDED  
INDEXED  
FEDERAL BUREAU OF INVESTIGATION  
U.S. DEPARTMENT OF JUSTICE

4259M

H-54A	9018	1230-1231	313548
H-55A	9018	1232-1233	313549
H-56A	9018	1234-1235	313550
H-57A	9018	1236-1237	313551
H-58A	9018	1238-1239	313552
H-59A	9018	1240-1241	313553
H-60A	9018	1242-1243	313554
H-61A	9018	1244-1245	313555
H-62A	9018	1246-1247	313556
H-63A	9018	1248-1249	313557
H-64A	9018	1250-1251	313558
H-65A	9018	1252-1253	313559
H-66A	9018	1254-1255	313560
H-67A	9018	1256-1257	313561
H-68A	9018	1258-1259	313562
H-69A	9018	1260-1261	313563
H-70A	9018	1262-1263	313564
H-71A	9018	1264-1265	313565
H-72A	9018	1266-1267	313566
H-73A	9018	1268-1269	313567
H-74A	9018	1270-1271	313568
H-75A	9018	1272-1273	313569
H-76A	9018	1274-1275	313570
H-77A	9018	1276-1277	313571
H-78A	9018	1278-1279	313572
H-79A	9018	1280-1281	313573
H-80A	9018	1282-1283	313574
H-81A	9018	1284-1285	313575
H-82A	9018	1286-1287	313576
H-83A	9018	1288-1289	313577
H-84A	9018	1290-1291	323578
H-85A	9018	1292-1293	313579
H-86A	9018	1294-1295	313580
H-87A	9018	1296-1297	313581
H-88A	9018	1298-1299	313582
H-89A	9018	1300-1301	313583
H-90A	9018	1302-1303	313584
H-91A	9018	1304-1305	313585
H-92A	9018	1306-1307	313586
H-93A	9018	1308-1309	313587
H-94A	9018	1310-1311	313588
H-95A	9018	1312-1313	313589
H-96A	9018	1314-1315	313590
H-97A	9018	1316-1317	313591
H-98A	9018	1318-1319	313592

Aug 2 11 06 AM '99

RECORDS  
SECTION  
FBI

45 sam

**VERIFIED**

9/2/99

ENTERED INTO COMPUTER  
8/9/99

H-99A	9018	1320-1321	313593
H-100A	9018	1322-1323	313594
H-101A	9018	1324-1325	313595
H-102A	9018	1326-1327	313596
H-103A	9018	1328-1329	313597
H-104A	9018	1330-1331	313598
H-105A	9018	1332-1333	313599
H-106A	9018	1334-1335	313600
H-107A	9018	1336-1337	313601
H-108A	9018	1338-1339	313602
H-109A	9018	1340-1341	313603
H-110A	9018	1342-1243	313604
H-111A	9018	1344-1345	313605
H-112A	9018	1346-1347	313606
H-113A	9018	1348-1349	313607
H-114A	9018	1350-1351	313608
H-115A	9018	1352-1353	313609
H-116A	9018	1354-1355	313610
H-117A	9018	1356-1358	313611
H-118A	9018	1358-1359	313612
H-119A	9018	1360-1361	313613
H-120A	9018	1362-1363	313614
H-121A	9018	1364-1365	313615
H-122A	9018	1366-1367	313616
H-123A	9018	1368-1369	313617
H-124A	9018	1370-1371	313618
H-125A	9018	1372-1373	313619
H-126A	9018	1374-1375	313620
H-127A	9018	1376-1377	313621
H-128A	9018	1378-1379	313622
H-129A	9018	1380-1381	313623
H-130A	9018	1382-1383	313624
H-131A	9018	1384-1385	313625
H-132A	9018	1386-1387	313626
H-133A	9018	1388-1389	313627
H-134A	9018	1390-1391	313628
H-135A	9018	1392-1393	313629
H-136A	9018	1394-1395	313630
H-137A	9018	1396-1397	313631
H-138A	9018	1398-1399	313632
H-139A	9018	1400-1401	313633
H-140A	9018	1402-1403	313634
H-141A	9018	1404-1405	313635
H-142A	9018	1406-1407	313636
H-143A	9018	1408-1409	313637

66. 11 06 11 7 00

**VERIFIED**

9/2/99

**ENTERED INTO COMPUTER**

8/8/99  
S

RECEIVED  
FEDERAL BUREAU OF INVESTIGATION  
U.S. DEPARTMENT OF JUSTICE

45 59M

H-144A	9018	1410-1411	313638
H-145A	9018	1412-1413	313639
H-146A	9018	1414-1415	313640
H-147A	9018	1416-1417	313641
H-148A	9018	1418-1419	313642
H-149A	9018	1420-1421	313643
H-150A	9018	1422-1423	313644
H-151A	9018	1424-1425	313645
H-152A	9018	1426-1427	313646
H-153A	9018	1428-1429	313647
H-154A	9018	1430-1431	313648
H-155A	9018	1432-1433	313649
H-156A	9018	1434-1435	313650
H-157A	9018	1436-1437	313651
H-158A	9018	1438-1439	313652
H-159A	9018	1440-1441	313653
H-160A	9018	1442-1443	313654
H-161A	9018	1444-1445	313655
H-162A	9018	1446-1447	313656
H-163A	9018	1448-1449	313657
H-164A	9018	1450-1451	313658
H-165A	9018	1452-1453	313659
H-166A	9018	1454-1455	313660
H-167A	9018	1456-1457	313661
H-168A	9018	1458-1459	313662
H-169A	9018	1460-1461	313663
H-170A	9018	1462-1463	313664
H-171A	9018	1464-1465	313665
H-177A	9018	1476-1477	313671
H-178A	9018	1478-1479	313672
H-179A	9018	1480-1481	313673
H-180A	9018	1482-1483	313674
H-181A	9018	1484-1485	313675
H-182A	9018	1486-1487	313676
H-183A	9018	1488-1489	313677
H-187A	9018	1490-1491	313678
H-188A	9018	1492-1493	313679
H-189A	9018	1494-1495	313680
H-190A	9018	1496-1497	313681
H-191A	9018	1498-1499	313682
H-192A	9018	1500-1501	313683
H-194A	9018	1502-1503	313684
H-195A	9018	1504-1505	313685
H-196A	9018	1506-1507	313686
H-197A	9018	1508-1509	313687

66. 11 02 11 2 007

RECEIVED  
BUREAU OF  
INVESTIGATION

45 sm

**VERIFIED**

9/2/99

**ENTERED INTO COMPUTER**  
8/9/99 ✓

H-198A	9018	1510-1511	313688
H-199A	9018	1512-1513	313689
Hope 201	9792	2826-2827	330891
Hope 201A	9922	1016	330892
Hope 202	9792	2830-2831	330893
Hope 203	9792	2832-2833	330894
Hope 204	9792	2834-2835	330895
Hope 205	9792	2836-2837	330896
Hope 206	9792	2838-2839	330897
Hope 207	9792	2840-2841	330898
Hope 208	9792	2842-2843	330899
Hope 209	9792	2844-2845	330900
Hope 210	9792	2846-2847	330901
Hope 211	9792	2848-2849	330902
Hope 212	9792	2850-2851	330903
Hope 213	9792	2852-2853	330904
Hope 214	9792	2854-2855	330905
Hope 215	9792	2856-2857	330906
Hope 216	9792	2858-2859	330907
Hope 222	9797	2864-2865	330910
Hope 223	9797	2866-2867	330911
Hope 224	9797	2868-2869	330912
Hope 225	9797	2870-2871	330913
Hope 226A	9865	1328-1329	330914
Hope 227A	9865	1330-1331	330915
Hope 228A	9865	1332-1333	330916
Hope 229A	9865	1334-1335	330917
Hope 230	9797	2880-2881	330918
Hope 231	9797	2882-2883	330919
Hope 232	9797	2884-2885	330920
Hope 233	9797	2886-2887	330921
Hope 234	9797	2888-2889	330922
Hope 235	9797	2890-2891	330923
Hope 236	9797	2892-2893	330924
Hope 237	9797	2894-2895	330925
Hope 238	9797	2896-2897	330926
Hope 239	9797	2898-2899	330927
Hope 240	9797	2900-2901	330928
Hope 241	9797	2902-2903	330929
Hope 242	9797	2904-2905	330930
Hope 243	9797	2906-2907	330931
Hope 244	9797	2908-2909	330932
Hope 245	9797	2910-2911	330933
Hope 246	9797	2912-2913	330934
Hope 250	9797	2914-2915	330935

66. NY 90 11 7 004

4550m

**VERIFIED**

9/2/99

**ENTERED INTO COMPUTER**

8/9/99

RECORDED  
INDEXED  
SERIALIZED

Hope 251	9797	2916-2917	330936
Hope 252	9797	2918-2919	330937
Hope 253	9797	2920-2921	330938
Hope 254	9797	2922-2923	330939
Hope 255	9797	2924-2925	330940
Hope 256	9797	2926-2927	330941
Hope 257	9797	2928-2929	330942
Elk 47 Relocated	9797	2930-2931	330943
H-172B Relocated	9865	1336-1337	331308
H-173B Relocated	9865	1338-1339	331309
H-174B Relocated	9865	1340-1341	331310
H-175B Relocated	9865	1342-1343	331311
H-176B Relocated	9865	1344-1345	331312

All of said claims are located in Sections 1, 2, 11, 12, 13, 14, 24, 25, and 36, Township 18 South, Range 15 East; Sections 5, 6, 7, 8, 9, 16, 17, 18, 19, 20, 21, 28, 29, 30, 31, 32 and 33, Township 18 South, Range 16 East; Sections 4, 5, 6, 7, 8, and 9, Township 19 South, Range 16 East; and Sections 1 and 2, Township 19 South, Range 15 East; G&SRB&M

850 claims @ \$100/each = \$85,000.00

*ib sqm*

**VERIFIED**

*9/2/99*

PROBATION DEPARTMENT  
STATE OF ILLINOIS  
JANUARY

Aug 2 11 06 AM '99

**ENTERED INTO COMPUTER**

*8/11/99*  
*Sc*

RECEIVED  
BUREAU OF  
LAND MANAGEMENT



UNITED STATES  
DEPARTMENT OF THE INTERIOR  
BUREAU OF LAND MANAGEMENT

RECEIPT AND ACCOUNTING ADVICE

NO. 2480568  
08/03/99

SM/AZ

04

Subject: CLAIM MAINTENANCE FEE 2000 (850)

2 4 13

85,000.00

Applicant:

ASARCO INC  
BOX 5747  
TUCSON, AZ 85703-0747

ASARCO  
180 MAIDEN LN  
NEW YORK, NY 10038  
CK #51070172

Remitter:

Assignor:

LEASE MANAGEMENT DATA  NEW  UPDATE  PAYMENT

ORIGINAL SERIAL NO.	ASG.	TYPE	ST.	CTY.	FUND SYMBOL	ACRES/UNITS	RATE
AMC 2198, ET AL							

AMOUNT	ANV. DATE	EXP. DATE	BILL CYC.	S/C	DISTRICT	NEXT BILL	MISC. DATA	U of M	ACTUAL UNITS

ASSIGNMENT SERIAL NO.	ASG.	TYPE	ST.	CTY.	FUND SYMBOL	ACRES/UNITS	RATE

AMOUNT	ANV. DATE	EXP. DATE	BILL CYC.	S/C	DISTRICT	NEXT BILL	MISC. DATA	U of M	ACTUAL UNITS

APPLY REMITTANCE

ACTION	FUND SYMBOL	CTY.	AMOUNT
FILING FEE			
RENTAL			
UNEARNED			
REFUND			
TOTAL			
AMOUNT DUE			

Remarks:

BY:

DATE:

Lease in Escrow?  
 KGS?  
 Auto Escalates?  
 Auto Renew?

Of Interest?  
 Operating Rights?  
 Operator  
 Bond Filed?

FOR MMS USE ONLY

BILLEE	FOREST REFUGE
NUMBER	
OCS SECTION	
CODE	

2194

13284

14972

15002

25210

27423

28766

35997

46740

47449

**ASARCO**

62735

64123

66803

74390

75181

95314

99789

117279

129394

303950  
313532  
330891  
331308

RECEIVED  
COUNTY CLERK  
PIMA COUNTY, ARIZONA  
AUG 2 11 05 AM '99

Copper Operations  
Tucson Office

July 22, 1999

Mining Claims Section  
Arizona State Office  
Bureau of Land Management  
Department of the Interior  
222 North Central Avenue  
Phoenix, AZ 85004-9200

**Notice of Intent to Hold and  
Payment of Annual Claim Maintenance Fee  
Pima County, Rosemont Project**

This will serve as notice that ASARCO Incorporated, whose address for purposes of this filing is P. O. Box 5747, Tucson, Arizona 85703-0747, intends to hold the mining claims and/or mill sites described in Exhibit A attached hereto for the assessment year ending at 12 o'clock, noon, on September 1, 2000, by payment of the annual claim maintenance fee of \$100 per claim or site. Payment of such amount is made herewith for such assessment year for each of the claims and sites the name and BLM serial number of which, and the book and page or index number of recording of the location notice in the official records of Pima County, Arizona, of which are set forth in Exhibit A attached hereto and by this reference incorporated herein. Enclosed for payment of annual claim maintenance fees is ASARCO Incorporated's check to cover the amount shown on the bottom of Exhibit A.

*Henry G. Kreis*

Henry G. Kreis  
Agent for ASARCO Incorporated  
Telephone: (520) 798-7717

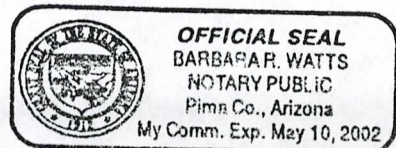
State of Arizona     )  
                                  ) ss.  
County of Pima     )

The foregoing instrument was acknowledged before me on the 22<sup>nd</sup> day of July, 1999, by Henry G. Kreis, as agent for ASARCO Incorporated, a New Jersey corporation, on behalf of the corporation.

*Barbara R. Watts*

Barbara R. Watts, Notary Public

My Commission Expires May 10, 2002.



2194 -

27423 -

35995 -

62735 -

RECEIVED  
B.L.M. AZ STATE OFFICE

1998 AUG 28 P 2:31

PHOENIX, ARIZONA

After recording, please return to:  
John C. Lacy  
DeConcini McDonald Yetwin & Lacy, P.C.  
2525 E. Broadway Blvd., #200  
Tucson, AZ 85716

STATE OF ARIZONA )  
County of Pima ) ss:

**CERTIFICATION OF PAYMENT OF MAINTENANCE FEE  
IN LIEU OF AFFIDAVIT OF ANNUAL ASSESSMENT WORK**

Robert L. Knox, being first duly sworn, deposes and says that:

1. He is the General Partner of Sahuarita Mining 1986, Ltd., a Colorado limited partnership, one of the owners of the following described unpatented lode mining claims situated in Helvetia Mining District, Pima County, Arizona (the "Claims"), the location notices of which are of record in said county, and in the records of the Arizona State Office of the Bureau of Land Management under the file numbers indicated as follows:

Name of Claim	Cty Recds		BLM Serial MC No.
	Book	Page	
WALTHUM	942	87	2205
Amended	5436	812	
FLAT TOP	913	600	2206
Amended	5436	813	
ROUND TOP	914	1	2207
Amended	5436	814	
THE AXE	287	258	2208
Amended	5436	815	
SUZY	934	536	2209
Amended	5436	816	
ALACHUA	916	549	2210
Amended	5436	817	
ELK 32	3368	607	27448
DOE 1	3366	300	27533
ELK 59	3368	634	36005
SHADOW NO. 1	2827	63	36022
BAKER	916	550	62735
LIBERTY	916	559	62744
RUBY	287	256	62766
BOSTON	1750	237	62769
THE ALTA NO. 1	MMM	294	62770
Amended	464	65	
AMERICAN NO. 1	MMM	295	62771

ENTERED IN COMPUTER

SEP 02 1998 B may

25

1998 AUG 28 P 2:31

PHOENIX, ARIZONA

Amended	464	63	
AMERICAN NO. 2	MMM	293	62772
Amended	464	64	
APRICOT	MMM	292	62773
Amended	464	60	
FRENCH KING	MMM	289	62774
Amended	464	67	
ITALIAN QUEEN	MMM	291	62776
Amended	464	71	
SHOVEL	MMM	331	62777
Amended	464	70	
FOUR QUEENS	287	257	62778
CHERRY	MMM	330	62784
Amended	464	66	
RAKE	3869	110	62788
HOE	3869	111	62789

The Claims are situated in Sections 11, 14, 15, 22 and 23, Township 18 South, Range 15 East, G&SR Meridian.

2. Pursuant to the Sections 10101 (a) and (b) of the Omnibus Budget Reconciliation Act of 1993 (Act of August 10, 1993, 107 Stat. 312) and 43 CFR § 3833.1-5(b), the owner has paid a maintenance fee of \$100 per claim for the assessment year beginning September 1, 1998, and this Certificate is in lieu of an affidavit of performance of annual assessment work or notice of intent of hold.

3. The names and address of the owners of Claims for which this Certificate is prepared are: Helvetia Land and Cattle Co. and Sahuarita Mining 1986, Ltd., 5323 N. Camino Real, Tucson, AZ 85718.

**THIS IS NOT A CHANGE OF ADDRESS**

4. The Claims are held and claimed by the owners for the valuable mineral contained therein.

DATED this 26<sup>th</sup> day of August, 1998.


SAHUARITA MINING 1986, LTD.

[Signature]  
Robert L. Knox, General Partner

The foregoing instrument was acknowledged before me this 26 day of August, 1998, by Robert L. Knox, General Partner of Sahuarita Mining 1986, Ltd., a Colorado limited partnership, on behalf of the limited partnership.

[Signature]  
Notary Public

My Commission Expires:



ENTERED IN COMPUTER  
SEP 02 1998 SB [Signature]

UNITED STATES  
DEPARTMENT OF THE INTERIOR  
BUREAU OF LAND MANAGEMENT

RECEIPT AND ACCOUNTING ADVICE

NO. 2389835 04

TC/AZ

08/28/98

Subject: CLAIM MAINTENANCE FEE 1999 - 25

2 51 13

2,500.00 ✓

Applicant:

SAHUARITA MININ LTD  
BOX 70  
SAHUARITA AZ 85629

CK 5784

Remitter: 520 577-7930

Assignor:

LEASE MANAGEMENT DATA									
<input type="checkbox"/> NEW <input type="checkbox"/> UPDATE <input type="checkbox"/> PAYMENT									
ORIGINAL SERIAL NO.	ASG.	TYPE	ST.	CTY.	FUND SYMBOL			ACRES/UNITS	RATE
AMC 2205, ET AL									
AMOUNT	ANV. DATE	EXP. DATE	BILL CYC.	S/C	DISTRICT	NEXT BILL	MISC. DATA	U of M	ACTUAL UNITS
ASSIGNMENT SERIAL NO.	ASG.	TYPE	ST.	CTY.	FUND SYMBOL			ACRES/UNITS	RATE
AMOUNT	ANV. DATE	EXP. DATE	BILL CYC.	S/C	DISTRICT	NEXT BILL	MISC. DATA	U of M	ACTUAL UNITS

APPLY REMITTANCE

ACTION	FUND SYMBOL	CTY.	AMOUNT
FILING FEE			
RENTAL			
UNEARNED			
REFUND			
TOTAL			
AMOUNT DUE			

Remarks:

BY:

DATE:

- Lease in Escrow?
- KGS?
- Auto Escalates?
- Auto Renew?

- Of Interest?
- Operating Rights?
- Operator
- Bond Filed?

FOR MMS USE ONLY

BILLEE		FOREST REFUGE
NUMBER		
OCS SECTION		
CODE		

WHEN RECORDED RETURN TO:

ASARCO Incorporated  
P. O. Box 5747  
Tucson, AZ 85703

6688  
74390  
75181  
95314  
99789  
117279  
129394

RECORDS  
STATE OF  
ARIZONA

JUN 30 10 00 AM '98

2194  
13284-  
14972+  
15002x  
25210+  
27423+  
RECEIVED  
BUREAU OF  
LAND MANAGEMENT  
28871-  
48025-  
48025  
417449-  
62735-

**AFFIDAVIT OF LABOR PERFORMED  
AND IMPROVEMENTS MADE  
BY PAYMENT OF MAINTENANCE FEES**

STATE OF ARIZONA )  
                                  ) ss:  
County of Pima        )

Henry G. Kreis, being first duly sworn, deposes and says that he is a citizen of the United States and more than twenty-one (21) years of age, and resides in Tucson, County of Pima, State of Arizona, and is personally acquainted with the mining claims situated in the Helvetia Mining District, Pima County, Arizona, the names and books and pages of record in the office of the County Recorder of Pima county, Arizona, and the Bureau of Land Management serial numbers of the Notices of Location whereof are as set forth in Exhibit A.

That all of said mining claims are owned by ASARCO Incorporated, the mailing address for which is P. O. Box 5747, Tucson, AZ 85703; that between September 1, 1997 and September 1, 1998, in excess of \$85,000 worth of work and improvements were done and performed for the benefit of each of the described claims. Work and improvements consisted of:

Annual rental fee of \$100.00 for each mining claim as required under Public law 103-66 of August 10, 1993, 107 stat. 312. BLM receipt of payment attached.

Said labor was performed and improvements made at the expense of ASARCO Incorporated for the benefit of each and all of said mining claims (850) comprising said contiguous group as part of a general plan of exploration, improvements and development, and they tend to explore, improve and develop each and all of said mining claims. The amount expended for and the value of said labor and improvements is more than One Hundred Dollars (\$100.00) for each of the mining claims, and at least said amount was allocated to each of the mining claims. Said expenditure was made in good faith for the purpose of exploring, improving and developing said contiguous group of mining claims, and was intended as annual labor and improvements for each and all of the described unpatented lode mining claims for the assessment year ending at 12:00 o'clock Meridian, September 1, 1998.


ASARCO Incorporated

By Henry G. Kreis  
Henry G. Kreis

STATE OF ARIZONA )  
                                  ) ss:  
County of Pima        )

The foregoing instrument was acknowledged before me this 5th day of June, 1998 by Henry G. Kreis

Kathleen M. Harrigan  
Notary Public



# ASARCO

Copper Operations  
Tucson Office

July 17, 1998

FEDERAL EXPRESS

Bureau of Land Management  
Arizona State Office  
Mining Claims Section  
3707 N. 7th. Street  
Phoenix, AZ 85011

RECEIVED  
BUREAU OF  
LAND MANAGEMENT  
JUN 30 10 50 AM '98  
ARIZONA  
STATE OFFICE  
PHOENIX, ARIZONA

Gentlemen:

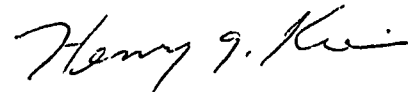
Mining Claim Annual Maintenance Fee  
Helvetia Project (850 Claims)  
Pima County, Arizona

This will serve as notice that the owner of the claims/sites intends to continue to hold them as listed and described in Exhibit A.

The annual maintenance fee of \$100.00 for each mining claim and mill site as required under Public Law 103-66 of August 10, 1993, 107 stat. 312 for fiscal year 1998, was mailed to the State Office of the BLM in the form of a check in the amount of \$85,000.00 for the claims/sites listed in Exhibit A.

Owner: ASARCO Incorporated  
P. O. Box 5747  
Tucson, AZ 85703

Please return the proof of payment receipt to the owner, Attn: Henry G. Kreis.



Henry G. Kreis

HGK/kh

Encls.

*Doris Morrison spoke w/ Mr. Kreis  
on 7/17/98. The letter should be dated  
June 17, 1998. Payment is for  
1999 maintenance fees. Lea Aug*

ASARCO Incorporated P. O. Box 5747 Tucson, AZ 85703-0747  
1150 North 7th Avenue Phone (520) 798-7500 Fax: (520) 798-7783




EXHIBIT A  
FOR YEAR ENDING  
SEPTEMBER 1, 1998  
 BY PAYMENT OF MAINTENANCE FEES

The following contiguous group of unpatented mining claims are situated in the Helvetia Mining District, Pima County, Arizona. The Location Notices of which are of record in the office of the County Recorder of Pima County, Arizona, and the Bureau of Land Management serial numbers are filed at Phoenix Arizona.

<u>Name of Claim</u>	<u>Book</u>	<u>Pages Nos.</u>	<u>B.L.M. Serial No.</u>	
York Fraction		2022	340	2198
York Fraction/Amended		5436	80	
Travis #1		1983	253	2199
Travis #1/Second Amended		5436	806	
Jim		995	391	2200
Jim/Amended		5436	802	
Isle Royal Fraction		2054	188	2201
Isle Royal Fraction/Amended		5436	808	
Indian Club Fraction		2054	187	2202
Indian Club Fraction/Amended		5436	809	
Pilot Fraction		2051	261	2203
Pilot Fraction/Amended		5436	810	
A.O.T. Fraction		2054	186	2204
A.O.T. Fraction/Amended		5436	811	
Malachite Fraction		2110	263	2211
Malachite Fraction/Amended		5436	807	
MAX 121 B/Relocation		5609	574	13284
MAX 123 B/Relocation		5609	576	13286
MAX 125 B/Relocation		5609	578	13288
MAX 126 B/Relocation		5609	579	13289
MAX 127 B/Relocation		5609	580	13290
MAX 128 B/Relocation		5609	581	13291
MAX 129 B/Relocation		5609	582	13292
MAX 129 B/Amended		6126	1202-1203	1203
MAX 130 B/Relocation		5609	583	13293
MAX 131 B/Relocation		5609	584	13294
MAX 132 B/Relocation		5609	585	13295
MAX 133 B/Relocation		5609	586	13296
MAX 134 B/Relocation		5609	587	13297
MAX 135 B/Relocation		5609	588	13298
MAX 136 B/Relocation		5609	589	13299
MAX 137 B/Relocation		5609	590	13300
MAX 138 B/Relocation		5609	591	13301
MAX 139 B/Relocation		5609	592	13302
MAX 140 B/Relocation		5609	593	13303
MAX 141 B/Relocation		5609	594	13304
MAX 142 B/Relocation		5609	595	13305
MAX 143 B/Relocation		5609	596	13306
MAX 144 B/Relocation		5609	597	13307



20

ENTERED IN COMPUTER

7/10/98 *L*

ENTERED INTO COMPUTER  
**VERIFIED**

JUL 1 8 1998 *[Signature]*

RECEIVED  
 BUREAU OF LAND MANAGEMENT  
 PHOENIX, ARIZONA  
 JUN 30 11 00 AM '98



<u>Name of Claim</u>	<u>Book</u>	<u>Pages Nos.</u>	<u>B.L.M. Serial No.</u>
MAX 145 B/Relocation	5609	598	13308
MAX 146 B/Relocation	5609	599	13309
MAX 147 B/Relocation	5609	600	13310
MAX 148 B/Relocation	5609	601	13311
MAX 149 B/Relocation	5609	602	13312
MAX 150 B/Relocation	5609	603	13313
MAX 150 B/Amended	7073	604-605	
MAX 151 B/Relocation	5609	604	13314
MAX 152 B/Relocation	5609	605	13315
MAX 152 B/Amended	7073	606-607	
MAX 153 B/Relocation	5609	606	13316
MAX 154 B/Relocation	5609	607	13317
MAX 154 B/Amended	7073	608-609	
MAX 155 B/Relocation	5609	608	13318
MAX 156 B/Relocation	5609	609	13319
MAX 156 B/Amended	7073	610-611	
Rosalind	314	120	14972
Rosalind/Amended	1062	539	
Michael M.	314	117	14973
Michael M./Amended	1062	540	
Lydia J.	314	119	14974
Lydia J./Amended	1062	541	
Ida D.	314	118	14975
Ida D./Amended	1062	542	
D & D #1	759	202	14976
D & D #1/Amended	1062	543	
D & D #2	759	201	14977
D & D II/Amended	1062	544	
El Frijoli	300	277	14978
Frijoli/Amended	1062	545	
Frijoli II	1062	546	14979
Frijoli III	1062	547	14980
Frijoli IV	1062	548	14981
Frijoli V	1062	549	14982
Frijoli VII	1062	551	14984
Frijoli VIII	1062	552	14985
Frijoli IX	1062	553	14986
Frijoli X	1070	494	14987
Frijoli XI	1454	349	14988
Frijoli XI Extension	1454	350	14989
Deering Springs No. 2 A/Relocation	5636	741	15002
Deering Springs No. 4 A/Relocation	5636	742	15003
Deering Springs No. 6 A/Relocation	5636	743	15004
Deering Springs No. 8 A/Relocation	5636	744	15005
Deering Springs No. 10 A/Relocation	5636	745	15006
Deering Springs No. 12 A/Relocation	5636	746	15007
Deering Springs No. 14 A/Relocation	5636	747	15008
Deering Springs No. 15 A/Relocation	5636	748	15009
Deering Springs No. 16 A/Relocation	5636	749	15010
Deering Springs No. 17 A/Relocation	5636	750	15011



ENTERED IN COMPUTER

7/10/98 L

VERIFIED

JUL 13 1998

RECEIVED  
LAND BUREAU OF  
BUREAU OF LAND MANAGEMENT  
JUL 30 11:00 AM '98

<u>Name of Claim</u>	<u>Book</u>	<u>Pages Nos.</u>	<u>B.L.M.</u> <u>Serial No.</u>
Deering Springs No. 17 A/Amended	6126	1204-1205	
Deering Springs No. 21 A/Relocation	5636	751	15012
Deering Springs No. 22 A/Relocation	5636	752	15013
Deering Springs No. 23 A/Relocation	5636	753	15014
Deering Springs No. 24 A/Relocation	5636	754	15015
Deering Springs No. 25 A/Relocation	5636	755	15016
Deering Springs No. 26 A/Relocation	5636	756	15017
Deering Springs No. 27 A/Relocation	5636	757	15018
Deering Springs No. 28 A/Relocation	5636	758	15019
Deering Springs No. 28 A/Amended	6126	1206-1207	
Deering Springs No. 29 A/Relocation	5636	759	15020
Deering Springs No. 30 A/Relocation	5636	760	15021
Deering Springs No. 31 A/Relocation	5636	761	15022
Deering Springs No. 32 A/Relocation	5636	762	15023
Deering Springs No. 33 A/Relocation	5636	763	15024
Deering Springs No. 34 A/Relocation	5636	764	15025
Deering Springs No. 35 A/Relocation	5636	765	15026
Deering Springs No. 36 A/Relocation	5636	766	15027
Deering Springs No. 37 A/Relocation	5636	767	15028
Deering Springs No. 38 A/Relocation	5636	768	15029
Deering Springs No. 39 A/Relocation	5636	769	15030
Deering Springs No. 42 A/Relocation	5636	770	15031
Deering Springs No. 51 A/Relocation	5636	771	15032
Deering Springs No. 52 A/Relocation	5636	772	15033
Kid 1	3368	529	25210
Kid 2	3368	530	25211
Kid 3	3368	531	25212
Kid 4	3368	532	25213
Kid 5	3368	533	25214
Kid 6	3368	534	25215
Kid 7	3368	535	25216
Kid 8	3368	537	25217
Kid 9	3368	536	25218
Kid 10	3368	538	25219
Kid 11	3368	539	25220
Kid 12	3368	540	25221
Kid 13	3368	541	25222
Kid 14	3368	542	25223
Kid 15	3368	543	25224
Kid 16	3368	544	25225
Kid 17	3368	545	25226
Kid 18	3368	546	25227
Kid 19	3368	547	25228
Kid 20	3368	548	25229
Kid 21	3368	549	25230
Kid 22	3368	550	25231

MP

**VERIFIED**

JUL 13 1998

ENTERED IN COMPUTER

7/10/98 *L*

RECEIVED  
L.M.S. BUREAU OF  
LAND MANAGEMENT  
JUL 30 10 00 AM '98  
EG. DIV. CO. OF

<u>Name of Claim</u>	<u>Book</u>	<u>Pages Nos.</u>	<u>B.L.M. Serial No.</u>
Kid 23	3368	551	25232
Kid 24	3368	552	25233
Kid 25	3368	553	25234
Kid 26	3368	554	25235
Kid 27	3368	555	25236
Kid 28	3368	556	25237
Kid 29	3368	557	25238
Kid 29/Amended	6216	1001-1002	
Kid 34	3368	562	25243
Kid 35	3368	563	25244
Kid 36	3368	564	25245
Kid 37	3368	565	25246
Kid 38	3368	566	25247
Kid 39	3368	567	25248
Kid 40	3368	568	25249
Kid 41	3368	569	25250
Kid 42	3368	570	25251
Kid 43	3368	571	25252
Kid 44	3368	572	25253
Kid 45	3368	573	25254
Kid 46	3368	574	25255
Kid 46/Amended	6216	1003-1004	
Kid 47	3368	575	25256
Kid 47/Amended	6216	1005-1006	
Wasp 52	3786	52	25257
Wasp 52/Amended	6216	955-956	
Wasp 53	3786	53	25258
Wasp 53/Amended	6216	957-958	
Wasp 54	3786	54	25259
Wasp 55	3786	55	25260
Wasp 56	3786	56	25261
Wasp 57	3786	57	25262
Wasp 58	3786	58	25263
Wasp 58/Amended	3842	133	
Wasp 60	3786	59	25264
Wasp 60/Amended	6216	959-960	
Wasp 61	3786	60	25265
Wasp 61/Amended	6216	961-962	
Wasp 101	3786	63	25268
Wasp 102	3786	64	25269
Wasp 103	3786	65	25270
Wasp 104	3786	66	25271
Wasp 105	3786	67	25272
Wasp 106	3786	68	25273
Wasp 107	3786	69	25274

ENTERED IN COMPUTER

7/10/98 L

VERIFIED  
JUL 13 1998

RECEIVED  
BUREAU OF  
LAND MANAGEMENT  
JUN 30 10 00 AM '98

<u>Name of Claim</u>	<u>Book</u>	<u>Pages Nos.</u>	<u>Serial No.</u>	<u>B.L.M.</u>
Wasp 111	3786	70		25275
Wasp 112	3786	71		25276
Wasp 113	3786	72		25277
Wasp 114	3786	73		25278
Wasp 115	3786	74		25279
Wasp 116	3786	75		25280
Wasp 117	3786	76		25281
Wasp 118	3786	77		25282
Wasp 119	3786	78		25283
Wasp 120	3786	79		25284
Wasp 121	3786	80		25285
Wasp 122	3786	81		25286
Wasp 123	3786	82		25287
Wasp 124	3786	83		25288
Wasp 125	3786	84		25289
Wasp 126	3786	85		25290
Wasp 127	3786	86		25291
Wasp 128	3786	87		25292
Wasp 129	3786	88		25293
Wasp 130	3786	89		25294
Wasp 201	3786	90		25295
Wasp 202	3786	91		25296
Wasp 203	3786	92		25297
Wasp 204	3786	93		25298
Wasp 205	3786	94		25299
Wasp 206	3786	95		25300
Wasp 207	3786	96		25301
Wasp 208	3786	97		25302
Wasp 209	3786	98		25303
Wasp 210	3786	99		25304
Wasp 211	3786	100		25305
Wasp 212	3786	101		25306
Wasp 213	3786	102		25307
Wasp 214	3786	103		25308
Wasp 215	3786	104		25309
Wasp 216	3786	105		25310
Wasp 217	3786	106		25311
Wasp 218	3786	107		25312
Wasp 313	3786	144		25349
Wasp 315	3786	146		25351
Wasp 317	3786	148		25353
Wasp 319	3786	150		25355
Wasp 319/Amended	6216	975-976		
Wasp 321	3786	152		25357
Wasp 321/Amended	6216	977-978		
Wasp 323	3786	154		25359
Wasp 323/Amended	6216	979-980		
Wasp 325	3786	156		25361
Wasp 325/Amended	6216	981-982		

ENTERED IN COMPUTER

7/10/98 *J*

VERIFIED

JUL 15 1998 *JM*

RECEIVED  
LAND BUREAU OF  
BUREAU OF LAND MANAGEMENT  
JUL 30 10 00 AM '98  
FEDERAL BUREAU OF  
SURVEY

<u>Name of Claim</u>	<u>Book</u>	<u>Pages Nos.</u>	<u>Serial No.</u>	<u>B.L.M.</u>
Wasp 327	3786	158		25363
Wasp 327/Amended	6116	983-984		
Wasp 329	3786	160		25365
Wasp 329/Amended	6216	985-986		
Wasp 331	3786	162		25367
Wasp 331/Amended	6216	987-988		
Wasp 333	3786	164		25369
Wasp 333/Amended	6216	989-990		
Wasp 335	3786	166		25371
Wasp 335/Amended	6216	991-992		
Wasp 337	3786	168		25373
Wasp 337/Amended	6216	993-994		
Wasp 339	3786	170		25375
Wasp 339/Amended	6216	995-996		
Wasp 341	3786	172		25377
Wasp 343	3786	174		25379
Wasp 344	3786	175		25380
Wasp 345	3786	176		25381
Wasp 346	3786	177		25382
Wasp 347	3786	178		25383
Wasp 348	3786	179		25384
Wasp 349	3786	180		25385
Wasp 350	3786	181		25386
Wasp 351	3786	182		25387
Wasp 352	3786	183		25388
Wasp 353	3786	184		25389
Wasp 354	3786	185		25390
Max 41	4792	584		25662
Max 43	4792	586		25664
Max 45	4792	588		25666
Max 47	4792	590		25668
Max 49	4792	592		25670
Max 71	4792	614		25692
Max 72	4792	615		25693
Max 73	4792	616		25694
Max 74	4792	617		25695
Max 75	4792	618		25696
Max 76	4792	619		25697
Max 77	4792	620		25698
Max 78	4792	621		25699
Max 79	4792	622		25700
Max 80	4792	623		25701
Max 81	4792	624		25702
Max 82	4792	625		25703
Max 83	4792	626		25704
Max 84	4792	627		25705
Max 85	4792	628		25706
Max 86	4792	629		25707

ENTERED IN COMPUTER

7/10/98 L

VERIFIED

JUL 13 1998

STATE OF ARIZONA  
LAND BUREAU

RECEIVED  
LAND BUREAU OF  
JUN 30 10 00 AM '98

<u>Name of Claim</u>	<u>Book</u>	<u>Pages Nos.</u>	<u>B.L.M. Serial No.</u>
Max 87	4792	630	25708
Max 88	4792	631	25709
Max 89	4792	632	25710
Max 90	4792	633	25711
Max 91	4792	634	25712
Max 93	4792	636	25714
Max 95	4792	638	25716
Max 97	4792	640	25718
Max 99	4792	642	25720
Max 101	4792	644	25722
Max 102	4792	645	25723
Max 103	4792	646	25724
Max 104	4792	647	25725
Max 105	4792	648	25726
Max 106	4792	649	25727
Max 107	4792	650	25728
Max 108	4792	651	25729
Max 109	4792	652	25730
Max 110	4792	653	25731
Max 111	4792	654	25732
Max 112	4792	655	25733
Max 113	4792	656	25734
Max 114	4792	657	25735
Max 115	4792	658	25736
Max 116	4792	659	25737
Max 117	4792	660	25738
Max 118	4792	661	25739
Max 119	4792	662	25740
Max 120	4792	663	25741
Elk 1	3368	576	27423
Elk 2	3368	577	27424
Elk 3	3368	578	27425
Elk 4	3368	579	27426
Elk 5	3368	580	27427
Elk 6	3368	581	27428
Elk 35	3368	610	27451
Elk 35/Amended	6121	1273-1274	
Elk 36	3368	611	27452
Elk 37	3368	612	27453
Elk 39	3368	614	27455
Elk 41	3368	616	27457
Elk 43	3368	618	27459
Elk 45	3368	620	27461
Elk 70	3368	645	27465
Elk 71	3368	646	27466
Elk 72	3368	647	27467
Elk 73	3368	648	27468

ENTERED IN COMPUTER

7/10/98

**VERIFIED**

JUL 13 1998

RECEIVED  
LAND BUREAU OF  
FEDERAL BUREAU OF  
SURVEY  
JUN 30 10 00 AM '98

<u>Name of Claim</u>	<u>Book</u>	<u>Pages Nos.</u>	<u>B.L.M. Serial No.</u>
Elk 74	3368	649	27469
Elk 75	3368	650	27470
Elk 76	3368	651	27471
Elk 77	3368	652	27472
Elk 78	3368	653	27473
Elk 79	3368	654	27474
Elk 80	3368	655	27475
Elk 81	3368	656	27476
Elk 83	3368	658	27478
Elk 85	3368	660	27480
Elk 87	3368	662	27482
Alpine #5	2221	495	27513
Alpine #5/Amended	6121	1283-1284	
Alpine #6	2221	496	27514
Alpine #6/Amended	6121	1285-1286	
Alpine #7	2221	497	27515
Alpine #7/Amended	6121	1287-1288	
Alpine #8	2221	498	27516
Alpine #8/Amended	6121	1289-1290	
Alpine #9	2221	499	27517
Alpine #9/Amended	6121	1291-1292	
Alpine #10	2221	500	27518
Alpine #10/Amended	6121	1293-1294	
Alpine #11	2221	501	27519
Alpine #11/Amended	6121	1295-1296	
Alpine #12	2221	502	27520
Alpine #12/Amended	6121	1297-1298	
Alpine #13	2221	503	27521
Alpine #14	2221	504	27522
Alpine #15	2221	505	27523
Alpine #16	2221	506	27524
Alpine #17	2221	507	27525
Alpine #18	2221	508	27526
Alpine #19	2230	138	27527
Alpine #20	2230	139	27528
Alpine #21	2230	140	27529
Alpine #22	2230	141	27530
Alpine #23	2230	142	27531
Alpine #24	2230	143	27532
Santa Rita Wedge	5901	1379	28871
Buzzard No. 5	2089	294	36021
Shadow #4	2827	66	36025
John 1	3934	508	36026
John 2	3934	509	36027
Flying Dutchman No. 2	2089	295	36028
Flying Dutchman No. 3	2089	296	36029
Flying Dutchman No. 4	2089	297	36030

30

ENTERED IN COMPUTER

7/10/98 L

VERIFIED

JUL 13 1998

STATE OF ARIZONA  
DEPARTMENT OF LAND  
RECORDS

RECEIVED  
LAND RECORDS  
JUN 30 10 00 AM

<u>Name of Claim</u>	<u>Book</u>	<u>Pages Nos.</u>	<u>B.L.M. Serial No.</u>
Flying Dutchman No. 5	2089	298	36031\
Flying Dutchman No. 6	2089	299	36032
Flying Dutchman No. 6/Amended	6121	1267-1268	
Black Bess No. 2	2089	290	36034
K.W.L.	2078	442	36036
G.E.J.	2078	443	36037
R.F.E.	2078	444	36038
R.C.M.	2078	445	36039
Sycamore #1	2078	445	36040
Sycamore #2	2078	447	36041
Sycamore #3	2078	448	36042
Sycamore #4	2078	449	36043
Sycamore #4/Amended	6121	1299-1300	
Sycamore #5	2078	450	36044
Sycamore #5/Amended	6121	1301-1302	
Sycamore #6	2078	451	36045
Sycamore #6/Amended	6121	1303-1304	
Sycamore #7	2078	452	36046
Sycamore #7/Amended	6121	1305-1306	
Sycamore #8	2078	453	36047
Sycamore #8/Amended	6121	1307-1308	
Sycamore #9	2078	454	36048
Sycamore #10	2078	455	36049
Sycamore #11	2078	456	36050
Sycamore #12	2078	457	36051
Naragansett Extension #1	937	372	36052
Naragansett Extension #2	937	373	36053
Naragansett Extension #3	937	374	36054
Naragansett Extension #4	937	375	36055
Naragansett Extension #5	937	376	36056
Naragansett Extension #6	937	377	36057
Naragansett Extension #7	937	378	36058
Naragansett Extension #8	937	379	36059
Naragansett Extension #9	2020	358	36060
Schwab Extension #1 North	1271	92	36061
Rocky 1	3726	117	36062
Amole No. 2	2051	262	36063
Falls No. 3	2110	267	36065
Falls No. 4	2110	268	36066
Perry No. 1	2112	11	36067
Perry #2	2112	12	36068
Perry #3	2112	13	36069
Perry #4	2112	14	36070
Perry #7	2112	17	36073
Perry #8	2112	18	36074
Perry #9	2112	19	36075
Perry #10	2112	20	36076

411

ENTERED IN COMPUTER

7/10/98 Z

VERIFIED

JUL 13 1998

RECEIVED  
LAND BUREAU OF  
JUL 30 10 00 AM '98



<u>Name of Claim</u>	<u>Book</u>	<u>Pages Nos.</u>	<u>B.L.M. Serial No.</u>
Perry #11	2112	21	36077
Perry #12	2112	22	36078
Perry #15	2112	25	36081
Perry #15/Amended	2139	441	
Perry #16	2112	26	36082
Perry #17	2112	27	36083
Perry #18	2112	28	36084
Perry #18/Amended	2139	442	
Gunsite 1-A	1980	353	36086
Gunsite No. 2	1941	339	36087
Gunsite No. 2/Amended	1980	354	
Gunsite No. 3	1941	340	36088
Gunsite No. 4	1941	341	36089
Gunsite 5A	2022	341	36090
Gunsite 6-B	2110	264	36091
Gunsite No. 7	1941	344	36092
Gunsite 7A	2411	174	36093
Gunsite No. 8	1941	345	36094
Gunsite No. 9	1941	346	36095
Gunsite No. 10	1941	347	36096
Gunsite No. 11	1941	348	36097
Gunsite No. 12	1941	349	36098
Gunsite No. 13	1941	350	36099
Gunsite No. 14	1941	351	36100
Gunsite No. 15	1941	352	36101
Gunsite No. 16	1941	353	36102
Gunsite No. 17	1941	354	36103
Gunsite No. 18	1941	355	36104
Gunsite No. 19	1941	356	36105
Gunsite No. 20	1941	357	36106
Gunsite No. 21	1941	358	36107
Gunsite No. 22	1941	359	36108
Gunsight No. 23	1941	359	36109
Gunsight No. 23/Amended	2022	343	
Gunsite No. 24	1943	14	36110
Gunsite No. 24/Amended	1980	355	
Gunsite No. 25	1943	15	36111
Gunsite No. 26	1943	16	36112
Gunsite No. 27	1943	13	36113
Gunsight No. 28	1967	325	36114
Gunsight No. 29	1967	326	36115
Gunsight No. 30	1967	327	36116
Gunsight No. 31	1967	328	36117
Gunsight No. 32	1967	329	36118
Gunsight No. 33	1967	330	36119
Gunsight No. 35	1967	332	36121
Gunsight No. 36	1967	333	36122
Gunsight No. 37	1967	334	36123

ENTERED IN COMPUTER

7/10/98 Z

VERIFIED

JUL 13 1998

*Handwritten signature*

RECEIVED  
 FBI BUREAU OF INVESTIGATION  
 JUN 30 10 00 AM '98

<u>Name of Claim</u>	<u>Book</u>	<u>Pages Nos.</u>	<u>B.L.M. Serial No.</u>
Gunsight No. 38	1967	335	36124
Gunsight No. 39	1967	336	36125
Gunsight No. 40	1967	337	36126
Gunsight No. 41	1967	338	36127
Gunsight No. 42	1967	339	36128
Gunsight No. 43	1967	340	36129
Gunsight 44	1994	152	36130
Gunsight 44/Amended	6420	1007-1008	
Gunsight #45	1994	153	36131
Gunsight #45/Amended	6420	1009-1010	
Gunsight #46	1994	154	36132
Gunsight #47	1994	155	36133
Gunsight #48	1994	156	36134
Gunsight #49	1994	157	36135
Gunsight #50	1994	158	36136
Gunsight #50/Amended	2078	464	
Williams Folly	5406	878	36137
Williams Folly #2	5406	879	36138
Santa Rita #1	2148	520	46740
Santa Rita #2	2148	521	46741
Santa Rita #3	2148	522	46742
Santa Rita #7	2148	526	46746
Santa Rita #17	2148	536	46756
Santa Rita #18	2148	537	46757
Santa Rita #19	2148	538	46758
Santa Rita #20	2148	539	46759
Santa Rita #21	2148	540	46760
Santa Rita #22	2148	541	46761
Santa Rita #23	2148	542	46762
Santa Rita #24	2148	543	46763
Santa Rita #25	2148	544	46764
Santa Rita #29	2148	548	46768
Santa Rita #30	2148	549	46769
Santa Rita #31	2148	550	46770

*Handwritten initials*

RECEIVED  
BUREAU OF  
LAND MANAGEMENT  
JUN 30 10 00 AM '99  
ST. LOUIS  
PROCESSED OFFICE

ENTERED IN COMPUTER

7/10/98 *L*

VERIFIED

JUL 13 1998 *for*

<u>Name of Claim</u>	<u>Book</u>	<u>Pages Nos.</u>	<u>B.L.M.</u> <u>Serial No.</u>
Catalina #1	2148	518	46771
Catalina #2	2148	517	46772
Catalina #3	2148	516	46773
Catalina #4	2148	515	46774
Catalina #5A	2170	437	46775
Catalina #6A	2170	435	46776
Catalina #7	2148	512	46777
Catalina #8	2148	511	46778
Fred Bennett	936	425	46779
Fred Bennett	712	107	46780
Fred Bennett/Amended	2110	262	
Rosemont #9	936	424	46781
Rosemont #9/Amended	2078	466	
Rosemont #11	936	420	46782
Rosemont #11-A	2078	458	46783
Rosemont #12	936	431	46784
Rosemont #12/Amended	2078	467	
Rosemont #13	936	434	46785
Rosemont #13/Amended	2078	468	
Rosemont #15	936	429	46786
Rosemont #15/Amended	2078	469	
Rosemont #16	936	430	46787
Rosemont # 16/Amended	2078	470	
Rosemont #17	936	432	46788
Rosemont #17/Amended	2078	471	
Rosemont #18	936	433	46789
Rosemont #18/Amended	2078	472	
Rosemont #21	964	202	46790
Rosemont #21/Amended	2078	473	
Fred Bennett Fraction	2022	338	46791
Last Chance No. 3/Relocation	2929	209	46794
Cave	NN	555	46796
Strip	821	391	46800
Cuba Fraction	2022	342	46801
Patrick Henry Fraction/Relocaton	3486	103	46802
R. G. Ingersoll Fraction	2110	265	46803
Daylight Fraction	2110	266	46804
Travis #2	1983	254	46805
Travis #2/Amended	2078	465	
Travis #3	1983	255	46806
Travis #4	1983	256	46807
Travis #4/Amended	2170	455	
Travis #5	1983	257	46808

ENTERED IN COMPUTER

7/10/98 *L*

**VERIFIED**

JUL 15 1998 *for*

RECEIVED  
BUREAU OF  
LAND MANAGEMENT  
JUL 30 10 00 AM '98  
ALBUQUERQUE  
STATE OFFICE  
PHOENIX DISTRICT

<u>Name of Claim</u>	<u>Book</u>	<u>Pages Nos.</u>	<u>B.L.M.</u> <u>Serial No.</u>
Travis #6	1983	258	46809
Art	1009	441	46810
Art/Amended	2078	459	
Al	1009	442	46811
Al/Amended	2078	460	
Sam	1009	439	46812
Sam/Amended	2078	461	
Fred	1009	440	46813
Fred/Amended	2078	462	
Bert	1009	443	46814
Bert/Amended	2078	463	
Bob	995	393	46815
Canyon No. 34	6048	1225-26	47482
Canyon No. 35	6048	1227-28	47483
Canyon No. 36	6048	1229-30	47484
Canyon No. 37	6048	1231-32	47485
Canyon No. 38	6048	1233-34	47486
Canyon No. 39	6048	1235-36	47487
Canyon No. 40	6048	1237-38	47488
Canyon No. 41	6048	1239-40	47489
Canyon No. 42	6048	1241-42	47490
Canyon No. 43	6048	1243-44	47491
Canyon No. 64	6048	1285-86	47512
Canyon No. 65	6048	1287-88	47513
Canyon No. 66	6048	1289-90	47514
Canyon No. 67	6048	1291-92	47515
Canyon No. 68	6048	1293-94	47516
Canyon No. 69	6048	1295-96	47517
Canyon No. 70	6048	1297-98	47518
Canyon No. 71	6048	1299-1300	47519
Canyon No. 72	6048	1301-02	47520
Canyon No. 73	6048	1303-04	47521
Canyon No. 74	6048	1305-06	47522
Canyon No. 75	6048	1307-08	47523
Canyon No. 76	6048	1309-10	47524
Canyon No. 77	6048	1311-12	47525
Canyon No. 78	6048	1313-14	47526
Canyon No. 79	6048	1315-16	47527
Telemeter Fraction	2075	381	62785
Telemeter Fraction/Amended	5013	166	
West End Fraction	2075	383	62786
West End Fraction/Amended	5013	164	
Hattie Fraction	2075	382	62787
Hattie Fraction/Amended	5013	165	
Cactus	6104	1251-52	64123
Travis #7	6104	1253-54	64124
Fox #1	2705	63	64125
Fox #1 Amended	6104	1255-56	
Fox #2	2705	64	64126
Fox #2/Amended	6104	1257-58	

ENTERED IN COMPUTER

7/10/98 *L*

VERIFIED

JUL 13 1998

*DM*

STATE OFFICE  
PHOENIX, ARIZONA

REC'D  
LAND  
BUREAU  
JUN 30 10 01

<u>Name of Claim</u>	<u>Book</u>	<u>Pages Nos.</u>	<u>B.L.M. Serial No.</u>
Fox #7	2705	69	64131
Fox #7/Amended	6104	1267-68	
Fox #13	2705	75	64133
Fox #13/Amended	6104	1271-72	
Cloud Rest	SS	511	64134
Cloud Rest/Amended	6104	1273-74	
Big Windy	5406	876	64135
Big Windy Fraction	5406	877	64136
Blue Wing	SS	581	64137
Cloud Rest No. 1	B-B-B	277	64138
Cloud Rest No. 1/Amended	6104	1275-76	
Kent #1 Long John	1936	245	66835
Kent #2 Patricia C.	1936	246	66836
Kent #3 Little Joe	1936	247	66837
Belle of Rosemont	2571	125	66838
Belle of Rosemont/Amended	6216	999-1000	
John	995	395	74390
Joe	995	396	74391
Ben	995	392	74392
Pete	995	394	74393
Adolph Lewisohn	710	346	74394
Adolph Lewisohn	936	419	74395
Rosemont	710	347	74396
Rosemont	936	418	74397
Albert Steinfeld	710	348	74398
Albert Steinfeld	936	427	74399
Hugh Young	712	108	74400
Hugh Young	936	422	74401
Ethel	712	109	74402
Albert	712	110	74403
Rosemont #1	908	504	74404
Rosemont #2	908	501	74405
Rosemont #3	908	503	74406
Rosemont #4	908	499	74407
Rosemont #7	936	421	74408
Rosemont #8	936	423	74409
Rosemont #14	936	428	74410
Rosemont #19	964	200	74411
Rosemont #20	964	201	74412
Rosemont #20	908	500	74413
Rosemont #22	964	203	74414
Rosemont #23	908	497	74415
Rosemont #24	908	498	74416
Rosemont #25	908	502	74417
RX	936	426	74418
Flying Dutchman #7A	6121	1269-70	75181
Blue Point No. 2A	6121	1271-72	75182
Alpine #1A	6121	1275-76	75183
Alpine #2A	6121	1277-78	75184
Alpine #3A	6121	1279-80	75185

55

458M

ENTERED IN COMPUTER

7/10/98 L

VERIFIED

JUL 13 1998

*Don*

RECEIVED  
BUREAU OF  
LAND MANAGEMENT  
JUL 30 10 01 AM '98  
ARIZONA  
STATE OFFICE  
PHOENIX, ARIZONA

<u>Name of Claim</u>	<u>Book</u>	<u>Pages Nos.</u>	<u>B.L.M.</u>	<u>Serial No.</u>
Alpine #4A	6121	1281-82		75186
Frijole VI A	6159	1135-36		95315
Falcon #1A	6216	899-900		99789
Falcon #2A	6216	901-902		99790
Falcon #3A	6216	903-904		99791
Falcon #4A	6216	905-906		99792
Falcon #5A	6216	907-908		99793
Falcon #6A	6216	908-910		99794
Falcon #7A	6216	911-912		99795
Falcon #8A	6216	913-914		99796
Falcon #9A	6216	915-916		99797
Falcon #10A	6216	917-918		99798
Falcon #11A	6216	919-920		99799
Falcon #12A	6216	921-922		99800
Falcon #13A	6216	923-924		99801
Falcon #14A	6216	925-926		99802
Falcon #15A	6216	927-928		99803
Falcon #16A	6216	929-930		99804
Falcon #17A	6216	931-932		99805
Falcon #18A	6216	933-934		99806
Falcon #19A	6216	935-936		99807
Falcon #20A	6216	937-938		99808
Falcon #21A	6216	939-490		99809
Falcon #22A	6216	941-942		99810
Falcon #27A	6216	943-944		99811
Falcon #28A	6216	945-946		99812
Falcon #29A	6216	947-948		99813
Falcon #30A	6216	949-950		99814
Falcon #31A	6216	951-952		99815
Falcon #32A	6216	953-954		99816
Wasp #62A	6216	963-964		99817
Wasp #63A	6216	965-966		99818
Wasp #219A	6216	967-968		99819
Wasp #220A	6216	969-970		99820
Wasp #221A	6216	971-972		99821
Wasp #222A	6216	973-974		99822
Tecky	6216	997-998		99823
MIA 1 A	6420	1011-13		117293
MIA 2 A	6420	1014-16		117294
MIA 3 A	6420	1017-19		117295
MIA 4 A	6420	1020-22		117296
MIA 5 A	6420	1023-25		117297
MIA 6 A	6420	1026-28		117298
MIA 7 A	6420	1029-31		117299
MIA 8 A	6420	1032-34		117300
MIA 9 A	6420	1035-37		117301
MIA 12A	6420	1043-45		117304
MIA 13A	6420	1046-48		117305
MIA 14A	6420	1049-51		117306
BILLY C.	6522	781-782		129394

ENTERED IN COMPUTER

7/10/98 L

VERIFIED

JUL 13 1998

RECEIVED  
BUREAU OF  
LAND MANAGEMENT  
JUN 30 10 01 AM '98  
STATE OFFICE  
PREMIER DIRECTOR

<u>Name of Claim</u>	<u>Book</u>	<u>Pages Nos.</u>	<u>B.L.M.</u>
Hope 1	8776	919-921	303950
Hope 2	8776	922-924	303951
Hope 3	8776	925-927	303952
Hope 4	8776	928-930	303953
Hope 5	8776	931-933	303954
Hope 6	8776	934-936	303955
Hope 7	8776	937-939	303956
Hope 8	8776	940-942	303957
Hope 9	8776	943-945	303958
Hope 10	8776	946-948	303959
Hope 10-A	8776	949-951	303960
Hope 11	8776	955-957	303961
Hope 12	8776	958-960	303962
Hope 13	8776	961-963	303963
Hope 14	8776	961-963	303964
Hope 14/Amended	8808	596-598	
Hope 15	8776	964-966	303965
Hope 16	8776	967-969	303966
Hope 17	8776	970-972	303967
Hope 18	8776	976-978	303968
Hope 19	8776	976-968	303969
Hope 20	8776	979-981	303970
Hope 21	8776	982-984	303971
Hope 22	8776	985-987	303972
Hope 23	8808	988-990	303973
Hope 23/Amended	8808	593-596	
Hope 24	8776	991-993	303974
Hope 25	8776	994-996	303975
Hope 26	8776	997-999	303976
Hope 27	8776	1000-1002	303977
Hope 28	8776	1003-1005	303978
Hope 29	8776	1006-1008	303979
Hope 30	8776	1009-1011	303980
Hope 31	8776	1012-1014	303981
Hope 32	8776	1015-1017	303982
Hope 32/Amended	8808	590-592	
Hope 33	8776	1018-1020	303983
Hope 34	8776	1021-1023	303984
Hope 35	8776	1024-1026	303985
Hope 36	8776	1027-1029	303986
Hope 37	8776	1030-1032	303987
H-38A	9018	1198-1199	313532
H-39A	9018	1200-1201	313533
H-40A	9018	1202-1203	313534
H-41A	9018	1204-1205	313535
H-42A	9018	1206-1207	313536
H-43A	9018	1208-1209	313537
H-44A	9018	1210-1211	313538
H-45A	9018	1212-1213	313539
H-46A	9018	1214-1215	313540



472

ENTERED IN COMPUTER

7/10/98 L

VERIFIED

JUL 13 1998

ARIZONA  
STATE OFFICE  
PHOENIX, ARIZONA

RECEIVED  
BUREAU OF  
LAND MANAGEMENT  
JUN 30 10 01 AM

<u>Name of Claim</u>	<u>Book</u>	<u>Pages Nos.</u>	<u>B.L.M.</u>
H-47A	9018	1216-1217	313541
H-48A	9018	1218-1219	313542
H-49A	9018	1220-1221	313543
H-50A	9018	1222-1223	313544
H-51A	9018	1224-1225	313545
H-52A	9018	1226-1227	313546
H-53A	9018	1228-1229	313547
H-54A	9018	1230-1231	313548
H-55A	9018	1232-1233	313549
H-56A	9018	1234-1235	313550
H-57A	9018	1236-1237	313551
H-58A	9018	1238-1239	313552
H-59A	9018	1240-1241	313553
H-60A	9018	1242-1243	313554
H-61A	9018	1244-1245	313555
H-62A	9018	1246-1247	313556
H-63A	9018	1248-1249	313557
H-64A	9018	1250-1251	313558
H-65A	9018	1252-1253	313559
H-66A	9018	1254-1255	313560
H-67A	9018	1256-1257	313561
H-68A	9018	1258-1259	313562
H-69A	9018	1260-1261	313563
H-70A	9018	1262-1263	313564
H-71A	9018	1264-1265	313565
H-72A	9018	1266-1267	313566
H-73A	9018	1268-1269	313567
H-74A	9018	1270-1271	313568
H-75A	9018	1272-1273	313569
H-76A	9018	1274-1275	313570
H-77A	9018	1276-1277	313571
H-78A	9018	1278-1279	313572
H-79A	9018	1280-1281	313573
H-80A	9018	1282-1283	313574
H-81A	9018	1284-1285	313575
H-82A	9018	1286-1287	313576
H-83A	9018	1288-1289	313577
H-84A	9018	1290-1291	323578
H-85A	9018	1292-1293	313579
H-86A	9018	1294-1295	313580
H-87A	9018	1296-1297	313581
H-88A	9018	1298-1299	313582
H-89A	9018	1300-1301	313583
H-90A	9018	1302-1303	313584
H-91A	9018	1304-1305	313585
H-92A	9018	1306-1307	313586
H-93A	9018	1308-1309	313587
H-94A	9018	1310-1311	313588
H-95A	9018	1312-1313	313589
H-96A	9018	1314-1315	313590

**VERIFIED**

**ENTERED IN COMPUTER**

JUL 13 1998

7/10/98 Z

STATE OF ARIZONA  
 PUBLIC LANDS  
 RECEIVED  
 BUREAU OF  
 LAND MANAGEMENT  
 JUL 30 10 01 AM '98



<u>Name of Claim</u>	<u>Book</u>	<u>Pages Nos.</u>	<u>B.L.M.</u>
H-97A	9018	1316-1317	313591
H-98A	9018	1318-1319	313592
H-99A	9018	1320-1321	313593
H-100A	9018	1322-1323	313594
H-101A	9018	1324-1325	313595
H-102A	9018	1326-1327	313596
H-103A	9018	1328-1329	313597
H-104A	9018	1330-1331	313598
H-105A	9018	1332-1333	313599
H-106A	9018	1334-1335	313600
H-107A	9018	1336-1337	313601
H-108A	9018	1338-1339	313602
H-109A	9018	1340-1341	313603
H-110A	9018	1342-1243	313604
H-111A	9018	1344-1345	313605
H-112A	9018	1346-1347	313606
H-113A	9018	1348-1349	313607
H-114A	9018	1350-1351	313608
H-115A	9018	1352-1353	313609
H-116A	9018	1354-1355	313610
H-117A	9018	1356-1358	313611
H-118A	9018	1358-1359	313612
H-119A	9018	1360-1361	313613
H-120A	9018	1362-1363	313614
H-121A	9018	1364-1365	313615
H-122A	9018	1366-1367	313616
H-123A	9018	1368-1369	313617
H-124A	9018	1370-1371	313618
H-125A	9018	1372-1373	313619
H-126A	9018	1374-1375	313620
H-127A	9018	1376-1377	313621
H-128A	9018	1378-1379	313622
H-129A	9018	1380-1381	313623
H-130A	9018	1382-1383	313624
H-131A	9018	1384-1385	313625
H-132A	9018	1386-1387	313626
H-133A	9018	1388-1389	313627
H-134A	9018	1390-1391	313628
H-135A	9018	1392-1393	313629
H-136A	9018	1394-1395	313630
H-137A	9018	1396-1397	313631
H-138A	9018	1398-1399	313632
H-139A	9018	1400-1401	313633
H-140A	9018	1402-1403	
	313634		
H-141A	9018	1404-1405	313635
H-142A	9018	1406-1407	313636
H-143A	9018	1408-1409	313637
H-144A	9018	1410-1411	313638
H-145A	9018	1412-1413	313639
H-146A	9018	1414-1415	313640

ENTERED IN COMPUTER

7/10/98 L

VERIFIED

JUL 13 1998

ARIZONA  
STATE OFFICE  
GENERAL INVESTIGATION

RECEIVED  
LAND SURVEY  
JUN 30 10 01

50

5

<u>Name of Claim</u>	<u>Book</u>	<u>Pages Nos.</u>	<u>B.L.M. Serial No.</u>
H-147A	9018	1416-1417	313641
H-148A	9018	1418-1419	313642
H-149A	9018	1420-1421	313643
H-150A	9018	1422-1423	313644
H-151A	9018	1424-1425	313645
H-152A	9018	1426-1427	313646
H-153A	9018	1428-1429	313647
H-154A	9018	1430-1431	313648
H-155A	9018	1432-1433	313649
H-156A	9018	1434-1435	313650
H-157A	9018	1436-1437	313651
H-158A	9018	1438-1439	313652
H-159A	9018	1440-1441	313653
H-160A	9018	1442-1443	313654
H-161A	9018	1444-1445	313655
H-162A	9018	1446-1447	313656
H-163A	9018	1448-1449	313657
H-164A	9018	1450-1451	313658
H-165A	9018	1452-1453	313659
H-166A	9018	1454-1455	313660
H-167A	9018	1456-1457	313661
H-168A	9018	1458-1459	313662
H-169A	9018	1460-1461	313663
H-170A	9018	1462-1463	313664
H-171A	9018	1464-1465	313665
H-177A	9018	1476-1477	313671
H-178A	9018	1478-1479	313672
H-179A	9018	1480-1481	313673
H-180A	9018	1482-1483	313674
H-181A	9018	1484-1485	313675
H-182A	9018	1486-1487	313676
H-183A	9018	1488-1489	313677
H-187A	9018	1490-1491	313678
H-188A	9018	1492-1493	313679
H-189A	9018	1494-1495	313680
H-190A	9018	1496-1497	313681
H-191A	9018	1498-1499	313682
H-192A	9018	1500-1501	313683
H-194A	9018	1502-1503	313684
H-195A	9018	1504-1505	313685
H-196A	9018	1506-1507	313686
H-197A	9018	1508-1509	313687
H-198A	9018	1510-1511	313688
H-199A	9018	1512-1513	313689
Hope 201	9792	2826-2827	330891

ENTERED IN COMPUTER

7/10/98 L

**VERIFIED**

JUL 13 1998

ARIZONA  
STATE OFFICE  
PHOENIX, ARIZONA

JUN 30 10 01 AM '98

RECEIVED  
BUREAU OF  
LAND MANAGEMENT

454

<u>Name of Claim</u>	<u>Book</u>	<u>Pages Nos.</u>	<u>B.L.M. Serial No.</u>
Hope 201A	9922	1016	330892
Hope 202	9792	2830-2831	330893
Hope 203	9792	2832-2833	330894
Hope 204	9792	2834-2835	330895
Hope 205	9792	2836-2837	330896
Hope 206	9792	2838-2839	330897
Hope 207	9792	2840-2841	330898
Hope 208	9792	2842-2843	330899
Hope 209	9792	2844-2845	330900
Hope 210	9792	2846-2847	330901
Hope 211	9792	2848-2849	330902
Hope 212	9792	2850-2851	330903
Hope 213	9792	2852-2853	330904
Hope 214	9792	2854-2855	330905
Hope 215	9792	2856-2857	330906
Hope 216	9792	2858-2859	330907
Hope 222	9797	2864-2865	330910
Hope 223	9797	2866-2867	330911
Hope 224	9797	2868-2869	
	330912		
Hope 225	9797	2870-2871	
	330913		
Hope 226A	9865	1328-1329	
	330914		
Hope 227A	9865	1330-1331	
	330915		
Hope 228A	9865	1332-1333	
	330916		
Hope 229A	9865	1334-1335	
	330917		
Hope 230	9797	2880-2881	
	330918		
Hope 231	9797	2882-2883	
	330919		
Hope 232	9797	2884-2885	
	330920		
Hope 233	9797	2886-2887	330921
Hope 234	9797	2888-2889	
	330922		
Hope 235	9797	2890-2891	
	330923		
Hope 236	9797	2892-2893	
	330924		
Hope 237	9797	2894-2895	
	330925		
Hope 238	9797	2896-2897	330926
Hope 239	9797	2898-2899	330927
Hope 240	9797	2900-2901	330928
Hope 241	9797	2902-2903	330929
Hope 242	9797	2904-2905	330930
Hope 243	9797	2906-2907	330931
Hope 244	9797	2908-2909	330932
Hope 245	9797	2910-2911	330933
Hope 246	9797	2912-2913	330934
Hope 250	9797	2914-2915	330935
Hope 251	9797	2916-2917	330936

RECEIVED  
 BUREAU OF  
 LAND MANAGEMENT  
 JUN 30 10 02 AM '99  
 ARIZONA  
 STATE OFFICE  
 PHOENIX, ARIZONA

43

2

43

ENTERED IN COMPUTER

7/10/98 L

**VERIFIED**

JUL 1 8 1999

<u>Name of Claim</u>	<u>Book</u>	<u>Pages Nos.</u>	<u>B.L.M. Serial No.</u>
Hope 252	9797	2918-2919	330937
Hope 253	9797	2920-2921	330938
Hope 254	9797	2922-2923	330939
Hope 255	9797	2924-2925	330940
Hope 256	9797	2926-2927	330941
Hope 257	9797	2928-2929	330942
Elk 47 Relocated	9797	2930-2931	330943
H-172B Relocated	9865	1336-1337 331308	
H-173B Relocated	9865 331309	1338-1339	
H-174B Relocated	9865 331310	1340-1341	
H-175B Relocated	9865 331311	1342-1343	
H-176B Relocated	9865	1344-1345 331312	

12

All of said mining claims are owned by ASARCO Incorporated the mailing address for which is P O Box 5747, Tucson, Arizona 85703;

Claims are located in Sections 1,2,11,12,13,14,24,25, & 36, T18S, R15E; Sections 5,6,7,8,9,16,17,18,19,20,21,28,29, 30,31, 32 & 33, T18S, R16E; Sections 4,5,6,7,8, & 9, T19S, R16E; and Sections 1 & 2, T19S, R15E; G&SRB&M

850 claims @ \$100 = \$85,000.00

RECEIVED  
BUREAU OF  
LAND MANAGEMENT  
JUN 30 10 02 AM '99  
ARIZONA  
STATE OFFICE  
PHOENIX, ARIZONA

ENTERED IN COMPUTER

7/10/98 Z

VERIFIED

JUL 13 1998

*[Handwritten signature]*

UNITED STATES  
DEPARTMENT OF THE INTERIOR  
BUREAU OF LAND MANAGEMENT

RECEIPT AND ACCOUNTING ADVICE

NO. 2389032 04

TC/AZ 07/09/98

Subject: CLAIM MAINTENANCE FEE 1999 - 850

2 3 13 85,000.00

Applicant:

ASARCO COPPER OPERATIONS  
BOX 5747  
1150 N 7TH AVE  
TUCSON AZ 85703-0747

Remitter: CK 51060749  
520 798-7500

Assignor:

EASE MANAGEMENT DATA  NEW  UPDATE  PAYMENT

ORIGINAL SERIAL NO.	ASG.	TYPE	ST.	CTY.	FUND SYMBOL	ACRES/UNITS	RATE
AMC 2198, ET AL							

AMOUNT	ANV. DATE	EXP. DATE	BILL CYC.	S/C	DISTRICT	NEXT BILL	MISC. DATA	U of M	ACTUAL UNITS

ASSIGNMENT SERIAL NO.	ASG.	TYPE	ST.	CTY.	FUND SYMBOL	ACRES/UNITS	RATE

AMOUNT	ANV. DATE	EXP. DATE	BILL CYC.	S/C	DISTRICT	NEXT BILL	MISC. DATA	U of M	ACTUAL UNITS

APPLY REMITTANCE

ACTION	FUND SYMBOL	CTY.	AMOUNT
ILING FEE			
ENTAL			
UNEARNED			
EFUND			
OTAL			
MOUNT DUE			

Remarks:

BY: \_\_\_\_\_ DATE: \_\_\_\_\_

Lease in Escrow?  
KGS?  
Auto Escalates?  
Auto Renew?

Of Interest?  
Operating Rights?  
Operator  
Bond Filed?

FOR MMS USE ONLY		
BILLEE		FOREST REFUGE
NUMBER		
OCS SECTION		
CODE		

19271  
19323  
19638  
20345

20511

16965, 21771  
18898, 21291  
19084, 21092  
EXHIBIT A 20667

2194, 26586  
52606  
5916

Date: 08/05/1997  
Time: 14:49:29  
Page: 1 of 9  
County: PIMA, State: ARIZONA

Attached to and made a part of that certain Letter dated the 7th day of August, 1997, covering the following described unpatented mining claims and mill sites located in the Gila and Salt River Principal Meridian, Pima Mining District, Pima County, Arizona, to-wit:

BLM SERIAL #	Claim Name	Original Recording		Amended Recording		Map Location Reference		
		Book	Page	Book	Page	Sec	Twshp	Rnge
A MC 16975	EMMONS 40	3082	160	5649	560	21	T17S	R13E
A MC 16976	EMMONS 41	949	413	5649	561	21	T17S	R13E
A MC 16977	EMMONS 42	949	414	5649	562	21	T17S	R13E
A MC 16979	BERT #24	3082	162	5649	571	21	T17S	R13E
A MC 16980	BERT #25	3082	163	5649	572	21	T17S	R13E
A MC 16982	BERT #29	2799	199	5649	574	29	T17S	R13E
A MC 16983	BERT #30	2799	200	5649	575	28	T17S	R13E
A MC 16984	BERT #36 A	5649	576			21	T17S	R13E
A MC 16985	BERT #37	3288	147	5649	577	28	T17S	R13E
A MC 16986	PHOENIX #7	3816	48	5649	564	20	T17S	R13E
A MC 16987	PHOENIX #8	3816	49	5649	565	20	T17S	R13E
A MC 16988	PHOENIX #9 A	5649	566			21	T17S	R13E
A MC 16989	PHOENIX #10 A	5649	567			21	T17S	R13E
A MC 16990	PHOENIX #52	3706	537	5649	568	21	T17S	R13E
A MC 16991	PHOENIX #54	3706	539	5649	569	21	T17S	R13E
A MC 16992	PHOENIX #55	3706	540	5649	570	21	T17S	R13E
A MC 16994	TAN #1	2220	157	5649	578	29	T17S	R13E
A MC 16995	TAN 2	2220	158	5649	579	29	T17S	R13E
A MC 16996	TAN #3	2220	159	5649	580	28	T17S	R13E
A MC 16997	TAN #5	2220	161	5649	581	28	T17S	R13E
A MC 16998	TAN 7	2238	308	5649	582	28	T17S	R13E
A MC 16999	TAN #8	2238	307	5649	583	28	T17S	R13E
A MC 18898	NORTH NO. 9	2220	224			33	T17S	R13E
A MC 18899	NORTH NO. 10	2220	225			33	T17S	R13E
A MC 18900	NORTH NO. 11	2220	226			33	T17S	R13E
A MC 18901	NORTH NO. 12	2220	227			33	T17S	R13E
A MC 18902	NORTH NO. 13	2220	228			33	T17S	R13E
A MC 18903	NORTH NO. 14	2220	229			33	T17S	R13E
A MC 18904	NORTH NO. 15	2220	230			33	T17S	R13E
A MC 18905	NORTH NO. 16	2220	231			33	T17S	R13E
A MC 18906	NORTH NO. 17	2220	232			33	T17S	R13E
A MC 18907	NORTH NO. 18	2220	233			33	T17S	R13E
A MC 18908	NORTH NO. 19	2220	234			33	T17S	R13E
A MC 18909	NORTH NO. 20	2220	235			33	T17S	R13E
A MC 18910	NORTH NO. 21	2220	236			33	T17S	R13E
A MC 18911	NORTH NO. 22	2220	237			33	T17S	R13E
A MC 18912	NORTH NO. 23	2220	238			33	T17S	R13E
A MC 18913	NORTH NO. 24	2220	239			33	T17S	R13E
A MC 18916	NORTH NO. 32	2220	353	3934	512	3	T18S	R13E
A MC 18918	NORTH NO. 34	2220	355	3934	514	3	T18S	R13E
A MC 18920	NORTH NO. 36	2220	357	3934	516	3	T18S	R13E
A MC 18921	NORTH NO. 37	2220	358	3934	517	3	T18S	R13E
A MC 18922	NORTH NO. 38	2220	359	3934	518	3	T18S	R13E
A MC 18923	NORTH NO. 39	2220	360	3934	519	3	T18S	R13E
A MC 18924	NORTH NO. 40	2220	361	3934	520	3	T18S	R13E
A MC 18925	NORTH NO. 41	2220	362	3934	521	3	T18S	R13E
A MC 18926	NORTH NO. 42	2220	363	3934	522	3	T18S	R13E
A MC 18927	NORTH NO. 43	2220	364	3934	523	3	T18S	R13E
A MC 18928	W. G. 13	1629	492			33	T17S	R13E
A MC 18929	W. G. 15	1629	494			33	T17S	R13E
A MC 18930	W. G. 17	1629	496			33	T17S	R13E

ENTERED IN COMPUTER

OCT 6 1997 EAS

VERIFIED JMS

ARIZONA STATE OFFICE PHOENIX, ARIZONA

RECEIVED BUREAU OF LAND MANAGEMENT  
AUG 22 9 41 AM '97

RECEIVED  
BUREAU OF  
LAND MANAGEMENT EXHIBIT A

Date: 08/05/1997

Time: 14:49:29

Page: 2 of 9

County: PIMA, State: ARIZONA

AUG 22 9 41 AM '97

BLM SERIAL #	Claim Name	Original Recording		Amended Recording		Map Location Reference		
		Book	Page	Book	Page	Sec	Twshp	Rnge
A MC 18931	W. G. 19	1629	498			4	T18S	R13E
A MC 18932	W. G. 21	1629	500			4	T18S	R13E
A MC 18933	W. G. 22	1629	501			4	T18S	R13E
A MC 18934	W. G. 23	1629	502			4	T18S	R13E
A MC 18935	W. G. 24	1629	503			4	T18S	R13E
A MC 18936	W. G. 25	1629	504			4	T18S	R13E
A MC 18937	W. G. 26	1629	505			4	T18S	R13E
A MC 18938	W. G. 27	1629	506			4	T18S	R13E
A MC 18939	W. G. 28	1629	507			4	T18S	R13E
A MC 18940	W. G. 29	1629	508			4	T18S	R13E
A MC 18941	W. G. 30	1629	509			4	T18S	R13E
A MC 18942	W. G. 31	1629	510			4	T18S	R13E
A MC 18943	W. G. 32	1629	511			4	T18S	R13E
A MC 18944	W. G. 33	1629	512			4	T18S	R13E
A MC 18945	W. G. 34	1629	513			4	T18S	R13E
A MC 18946	W. G. 35	1629	514			4	T18S	R13E
A MC 18947	W. G. 36	1629	515	3934	524	4	T18S	R13E
A MC 18948	W. G. 37	3934	525			4	T18S	R13E
A MC 19084	RICH #1	2233	4	3934	532	34	T17S	R13E
A MC 19086	RICH #3	2233	6	3934	534	34	T17S	R13E
A MC 19088	RICH #5	2233	8	3934	536	34	T17S	R13E
A MC 19090	RICH #7	2233	10	3934	538	27	T17S	R13E
A MC 19092	RICH #9	2233	12	3934	540	27	T17S	R13E
A MC 19094	RICH #11	2233	14	3934	542	27	T17S	R13E
A MC 19096	RICH #13	2233	16			27	T17S	R13E
A MC 19098	RICH #15	2233	18			27	T17S	R13E
A MC 19100	RICH #17	2233	20			27	T17S	R13E
A MC 19102	RICH #19	2233	22	3934	544	27	T17S	R13E
A MC 19104	RICH #21	2233	24	3934	546	27	T17S	R13E
A MC 19106	RICH #23	2233	26	3934	548	27	T17S	R13E
A MC 19108	RICH #25	2233	28	3934	550	27	T17S	R13E
A MC 19110	RICH #27	2233	30	3934	552	34	T17S	R13E
A MC 19111	RICH #28	2233	31	3934	553	34	T17S	R13E
A MC 19112	RICH #29	2233	32	3934	554	34	T17S	R13E
A MC 19114	RICH #31	2241	553	3934	556	34	T17S	R13E
A MC 19115	RICH #32	2241	554	3934	557	34	T17S	R13E
A MC 19271	ERIC #1	2220	168			33	T17S	R13E
A MC 19272	ERIC #2	2220	169			33	T17S	R13E
A MC 19273	ERIC #3	2220	170			33	T17S	R13E
A MC 19274	ERIC #4	2220	171			33	T17S	R13E
A MC 19275	ERIC 5	2220	172			33	T17S	R13E
A MC 19276	ERIC 6	2220	173			33	T17S	R13E
A MC 19277	ERIC 9	2220	174			34	T17S	R13E
A MC 19278	ERIC 10	2220	175			34	T17S	R13E
A MC 19279	ERIC 11	2220	176			34	T17S	R13E
A MC 19280	ERIC 12	2220	177			34	T17S	R13E
A MC 19281	ERIC 13	2220	178			34	T17S	R13E
A MC 19282	ERIC 14	2220	179			34	T17S	R13E
A MC 19283	ERIC 15	2220	180			34	T17S	R13E
A MC 19284	ERIC 16	2220	181			34	T17S	R13E
A MC 19285	ERIC 17	2220	182	3934	526	34	T17S	R13E

51 sym

RECEIVED  
BUREAU OF  
LAND MANAGEMENT

EXHIBIT A

Date: 08/05/1997  
Time: 14:49:29  
Page: 3 of 9  
County: PIMA, State: ARIZONA

AUG 22 9 41 AM '97

BLM SERIAL #	Claim Name	Original Recording		Amended Recording		Map Location Reference		
		Book	Page	Book	Page	Sec	Twshp	Rnge
	ARIZONA STATE OFFICE PHOENIX, ARIZONA							
A MC 19286	ERIC 18	2220	183	3934	527	34	T17S	R13E
A MC 19287	ERIC 19	2220	184	3934	528	3	T18S	R13E
A MC 19288	ERIC 20	2220	185	3934	529	3	T18S	R13E
A MC 19289	ERIC 21	2220	186	3934	530	3	T18S	R13E
A MC 19290	ERIC 22	2220	187	3934	531	3	T18S	R13E
A MC 19291	ERIC 23	2220	188			34	T17S	R13E
A MC 19292	ERIC 24	2220	189			34	T17S	R13E
A MC 19293	ERIC 25	2220	190			34	T17S	R13E
A MC 19294	ERIC 26	2220	191			34	T17S	R13E
A MC 19295	ERIC 27	2220	192			34	T17S	R13E
A MC 19296	ERIC 28	2220	193			34	T17S	R13E
A MC 19297	ERIC 29	2220	194			34	T17S	R13E
A MC 19298	ERIC 30	2220	195			34	T17S	R13E
A MC 19299	ERIC 31	2220	196			27	T17S	R13E
A MC 19300	ERIC 32	2220	197			27	T17S	R13E
A MC 19301	ERIC 33	2220	198			27	T17S	R13E
A MC 19302	ERIC 34	2220	199			27	T17S	R13E
A MC 19303	ERIC 35	2220	200			27	T17S	R13E
A MC 19304	ERIC 36	2220	201			27	T17S	R13E
A MC 19305	ERIC 37	2220	202			27	T17S	R13E
A MC 19306	ERIC 38	2220	203			27	T17S	R13E
A MC 19307	ERIC 39	2220	204			27	T17S	R13E
A MC 19308	ERIC 40	2220	205			27	T17S	R13E
A MC 19309	ERIC 41	2220	206			27	T17S	R13E
A MC 19310	ERIC 42	2220	207			27	T17S	R13E
A MC 19311	ERIC 43	2220	208	3288	143	28	T17S	R13E
A MC 19312	ERIC 44	2220	209			28	T17S	R13E
A MC 19313	ERIC 45	2238	306			27	T17S	R13E
A MC 19314	ERIC 46	2238	305			27	T17S	R13E
A MC 19315	ERIC 47	2238	304			27	T17S	R13E
A MC 19316	ERIC 48	2238	303			27	T17S	R13E
A MC 19317	ERIC 49	2238	302			27	T17S	R13E
A MC 19318	ERIC 50	2238	301			27	T17S	R13E
A MC 19319	ERIC 51	2238	300			28	T17S	R13E
A MC 19320	ERIC 52	2238	299			28	T17S	R13E
A MC 19321	ERIC 53	2238	298			28	T17S	R13E
A MC 19322	ERIC 54	2238	297			28	T17S	R13E
A MC 19323	PHOENIX #57	3706	542			22	T17S	R13E
A MC 19324	PHOENIX #59	3706	544			22	T17S	R13E
A MC 19325	PHOENIX #61	3706	546			22	T17S	R13E
A MC 19326	PHOENIX #63	3706	548			22	T17S	R13E
A MC 19327	PHOENIX #65	3706	550			22	T17S	R13E
A MC 19638	VAN BUREN	2428	269			32	T17S	R13E
A MC 19639	REPUBLIC NO. 18	2428	323			31	T17S	R13E
A MC 19640	REPUBLIC NO. 19	2428	321			31	T17S	R13E
A MC 19641	REPUBLIC NO. 20	2428	319			31	T17S	R13E
A MC 19642	REPUBLIC NO. 21	2428	320			31	T17S	R13E
A MC 19643	REPUBLIC NO. 22	2428	318			31	T17S	R13E
A MC 19644	REPUBLIC NO. 23	2428	317			31	T17S	R13E
A MC 19645	REPUBLIC NO. 24	2428	316			31	T17S	R13E
A MC 19646	REPUBLIC NO. 56	2428	334			31	T17S	R13E



EXHIBIT A

AUG 22 9 41 AM '97

BLM SERIAL #	Claim Name ARIZONA STATE OFFICE PHOENIX, ARIZONA	Original Recording		Amended Recording		Map Location Reference		
		Book	Page	Book	Page	Sec	Twshp	Rnge
A MC 19647	JANUARY #3	848	571			32	T17S	R13E
A MC 19648	JANUARY #4	848	572			32	T17S	R13E
A MC 19649	JANUARY #5	848	573			32	T17S	R13E
A MC 19650	JANUARY #6	848	574			32	T17S	R13E
A MC 19651	JANUARY #11	848	575			32	T17S	R13E
A MC 19652	JANUARY #42	848	582			32	T17S	R13E
A MC 19653	JANUARY #43	848	583			32	T17S	R13E
A MC 19654	JANUARY NO. 52	2200	211	2428	279	4	T18S	R13E
A MC 19655	JANUARY NO. 53	2200	212			4	T18S	R13E
A MC 19656	JANUARY #54	893	337			4	T18S	R13E
A MC 19657	JANUARY# 63	893	346			32	T17S	R13E
A MC 19658	JANUARY # 64	893	347			32	T17S	R13E
A MC 19659	JANUARY # 65	893	348			32	T17S	R13E
A MC 19660	JANUARY #66	893	349			32	T17S	R13E
A MC 19661	JANUARY TRIANGLE	904	391			32	T17S	R13E
A MC 19662	ARCTURUS	896	156			32	T17S	R13E
A MC 19663	BETELGEUSE	896	157			32	T17S	R13E
A MC 19664	CANIS	896	158			32	T17S	R13E
A MC 19665	CASSIOPEA	896	159			32	T17S	R13E
A MC 19666	EARTH	896	160			32	T17S	R13E
A MC 19667	JUPITER	896	161			32	T17S	R13E
A MC 19668	MARS	896	162			32	T17S	R13E
A MC 19669	MERCURY	896	163			32	T17S	R13E
A MC 19670	NEPTUNE	896	164			32	T17S	R13E
A MC 19671	ORION	896	165			32	T17S	R13E
A MC 19672	PLEADES	896	166			32	T17S	R13E
A MC 19673	PLUTO	896	167			32	T17S	R13E
A MC 19674	POLARIS	896	168			32	T17S	R13E
A MC 19675	SATURN	896	169			32	T17S	R13E
A MC 19676	URANUS	896	170			32	T17S	R13E
A MC 19677	VENUS	896	171			32	T17S	R13E
A MC 19678	ARGUS	898	40			32	T17S	R13E
A MC 19679	CAPRICORN	898	44			32	T17S	R13E
A MC 19680	ANDROMEDA	898	45			32	T17S	R13E
A MC 20345	NOVEMBER #1	2428	340			31	T17S	R13E
A MC 20346	NOVEMBER #4	2428	341			36	T17S	R12E
A MC 20347	NOVEMBER #5	2428	342			36	T17S	R12E
A MC 20348	NOVEMBER #8	2428	343			36	T17S	R12E
A MC 20349	NOVEMBER #9	2428	344			31	T17S	R13E
A MC 20350	NOVEMBER #11	2428	337			31	T17S	R13E
A MC 20351	NOVEMBER 18	908	589	2428	339	31	T17S	R13E
A MC 20352	NOVEMBER #19	2428	338			31	T17S	R13E
A MC 20353	NOVEMBER #20	2428	336			31	T17S	R13E
A MC 20354	NOVEMBER FRACTION NO. 1	846	106	888	353	6	T18S	R13E
A MC 20355	NOVEMBER FRACTION NO. 2	846	107	888	354	6	T18S	R13E
A MC 20356	LUNIK	2428	332			31	T17S	R13E
A MC 20357	LAIKA	2428	333			31	T17S	R13E
A MC 20358	SPUTNIK	2428	335			31	T17S	R13E
A MC 20359	EXPLORER	2428	331			6	T18S	R13E
A MC 20360	MARCH #1	846	125			36	T17S	R12E
A MC 20361	MARCH #2	843	152			36	T17S	R12E

RECEIVED  
BUREAU OF  
LAND MANAGEMENT EXHIBIT A

Date: 08/05/1997

Time: 14:49:29

Page: 5 of 9

County: PIMA, State: ARIZONA

AUG 22 9 41 AM '97

ARIZONA  
STATE OFFICE  
PHOENIX, ARIZONA

BLM SERIAL #	Claim Name	Original Recording		Amended Recording		Map Location Reference		
		Book	Page	Book	Page	Sec	Twshp	Rnge
A MC 20362	MARCH #3	843	153			36	T17S	R12E
A MC 20363	MARCH #4	843	154			36	T17S	R12E
A MC 20364	MARCH #5	846	126			36	T17S	R12E
A MC 20365	MARCH #6	843	155			36	T17S	R12E
A MC 20366	MARCH #7	843	156			36	T17S	R12E
A MC 20372	SCORPIO	75	219			6	T18S	R13E
A MC 20373	SCORPIO NO. 2	75	282			1	T18S	R12E
A MC 20374	SCORPIO TRIANGLE	76	349			6	T18S	R13E
A MC 20375	"WELL"	74	575			6	T18S	R13E
A MC 20376	WELL #2	74	576			6	T18S	R13E
A MC 20377	WELL 3	363	268			6	T18S	R13E
A MC 20378	WELL 4	363	269			6	T18S	R13E
A MC 20379	WELL NO. 5	2124	52	2133	577	6	T18S	R13E
A MC 20380	WELL 6	466	70			6	T18S	R13E
A MC 20381	WELL 7	2428	292			6	T18S	R13E
A MC 20382	WELL NO 8	724	502			6	T18S	R13E
A MC 20383	WELL NO 9	724	503			6	T18S	R13E
A MC 20384	WELL NO. 10	2428	293			6	T18S	R13E
A MC 20387	SNAFU TRIANGLE	908	587			6	T18S	R13E
A MC 20388	APRIL FRACTION	846	127	2886	224	1	T18S	R12E
A MC 20389	MAY FRACTION	846	124	2907	730	1	T18S	R12E
A MC 20511	JUNE #3	840	342	2886	228	1	T18S	R12E
A MC 20512	JUNE 3-A	3486	105			1	T18S	R12E
A MC 20513	JUNE #4	3486	106			1	T18S	R12E
A MC 20514	JUNE #5	3486	107			1	T18S	R12E
A MC 20515	JUNE NO. 6	3486	108			1	T18S	R12E
A MC 20516	JUNE #7	840	346			1	T18S	R12E
A MC 20517	JUNE #8	840	347	2517	424	1	T18S	R12E
A MC 20518	JUNE NO. 9	840	348			1	T18S	R12E
A MC 20519	JUNE NO. 10	840	349			1	T18S	R12E
A MC 20520	JUNE NO. 11	840	350			1	T18S	R12E
A MC 20521	JUNE # 12	840	351			1	T18S	R12E
A MC 20522	JUNE NO. 13	842	5	2517	423	1	T18S	R12E
A MC 20523	JUNE 14	842	6			1	T18S	R12E
A MC 20524	JUNE # 15	842	7	2876	182	1	T18S	R12E
A MC 20525	JUNE# 16	842	8			1	T18S	R12E
A MC 20526	JUNE# 17	842	9			1	T18S	R12E
A MC 20527	JUNE# 18	842	10			1	T18S	R12E
A MC 20528	JUNE# 19	842	11			1	T18S	R12E
A MC 20529	JUNE# 20	842	12			1	T18S	R12E
A MC 20530	JUNE# 21	842	13			1	T18S	R12E
A MC 20531	JUNE# 22	842	14			1	T18S	R12E
A MC 20532	JUNE #23	2876	183			12	T18S	R12E
A MC 20533	JUNE# 24	842	16			1	T18S	R12E
A MC 20535	JUNE# 26	843	149			12	T18S	R12E
A MC 20538	JUNE # 30	2670	188			1	T18S	R12E
A MC 20540	JULY # 1	842	17			7	T18S	R13E
A MC 20541	JULY# 2	842	18			7	T18S	R13E
A MC 20542	JULY# 3	842	19			7	T18S	R13E
A MC 20543	JULY#4	842	20			7	T18S	R13E
A MC 20544	JULY# 5	842	21			7	T18S	R13E

51 sym

RECEIVED  
BUREAU OF  
LAND MANAGEMENT

EXHIBIT A

Date: 08/05/1997  
Time: 14:49:29  
Page: 6 of 9  
County: PIMA, State: ARIZONA

AUG 22 9 41 AM '97

ARIZONA  
STATE OFFICE  
PHOENIX, ARIZONA

BLM SERIAL #	Claim Name	Original Recording		Amended Recording		Map Location Reference		
		Book	Page	Book	Page	Sec	Twshp	Rnge
A MC 20545	JULY# 6	842	22			7	T18S	R13E
A MC 20546	JULY# 7	842	23			7	T18S	R13E
A MC 20547	JULY# 8	842	24			7	T18S	R13E
A MC 20548	JULY# 9	842	25			7	T18S	R13E
A MC 20549	JULY# 10	842	26			7	T18S	R13E
A MC 20550	JULY# 11	847	529			7	T18S	R13E
A MC 20551	JULY# 12	847	530			7	T18S	R13E
A MC 20552	JULY# 13	847	531			7	T18S	R13E
A MC 20553	JULY# 14	847	532			7	T18S	R13E
A MC 20554	JULY# 15	847	533			7	T18S	R13E
A MC 20555	JULY# 16	847	534			7	T18S	R13E
A MC 20556	JULY# 17	847	535			7	T18S	R13E
A MC 20557	JULY# 18	847	536			7	T18S	R13E
A MC 20558	JULY# 19	847	537			7	T18S	R13E
A MC 20559	JULY# 20	847	538			7	T18S	R13E
A MC 20667	PETRO #1	76	151			7	T18S	R13E
A MC 20668	PETRO #2	76	152			29	T17S	R13E
A MC 20669	PETRO #3	833	515			29	T17S	R13E
A MC 20670	PETRO # 4	833	516			29	T17S	R13E
A MC 20671	PETRO # 5	833	517			29	T17S	R13E
A MC 20672	PETRO # 6	833	518			29	T17S	R13E
A MC 20673	PETRO # 7	833	519			29	T17S	R13E
A MC 20674	PETRO # 8	833	520			29	T17S	R13E
A MC 20675	PETRO # 9	833	521			29	T17S	R13E
A MC 20676	PETRO # 10	833	522			29	T17S	R13E
A MC 20677	PETRO # 11	833	523			29	T17S	R13E
A MC 20678	PETRO # 12	833	524			29	T17S	R13E
A MC 20679	PETRO # 13	833	525			29	T17S	R13E
A MC 20680	PETRO # 14	833	526			29	T17S	R13E
A MC 20681	PETRO # 15	833	527			29	T17S	R13E
A MC 20682	PETRO NO. 16	899	78			29	T17S	R13E
A MC 20683	VENUS NO. 1	899	79			29	T17S	R13E
A MC 20684	VENUS NO. 2	899	80			29	T17S	R13E
A MC 20685	VENUS NO. 3	899	81			29	T17S	R13E
A MC 20686	VENUS NO. 4	899	82			30	T17S	R13E
A MC 20687	VENUS NO. 5	888	413			30	T17S	R13E
A MC 20688	VENUS NO. 6	888	414			30	T17S	R13E
A MC 20689	VENUS NO. 7	888	415			30	T17S	R13E
A MC 20690	VENUS NO. 8	888	416			30	T17S	R13E
A MC 20691	VENUS NO. 9	888	417			30	T17S	R13E
A MC 20692	VENUS NO. 10	888	418			30	T17S	R13E
A MC 20693	VENUS NO. 11	888	419			30	T17S	R13E
A MC 20694	VENUS NO. 12	888	420			30	T17S	R13E
A MC 20695	VENUS # 13	1897	286			30	T17S	R13E
A MC 20696	VENUS # 14	1897	287			30	T17S	R13E
A MC 20697	VENUS # 15	1897	288			30	T17S	R13E
A MC 20698	TARGET	887	581			30	T17S	R13E
A MC 20699	EAST PETRO NO. 1	912	120			29	T17S	R13E
A MC 20700	EAST PETRO NO. 2	912	121			29	T17S	R13E
A MC 20701	EAST PETRO NO. 3	912	122			29	T17S	R13E
A MC 20702	EAST PETRO NO. 4	912	123			28	T17S	R13E
						29	T17S	R13E

51 sym

RECEIVED  
BUREAU OF  
LAND MANAGEMENT

EXHIBIT A

AUG 22 9 41 AM '97

Date: 08/05/1997

Time: 14:49:29

Page: 7 of 9

County: PIMA, State: ARIZONA

ARIZONA  
STATE OFFICE  
PHOENIX, ARIZONA

BLM SERIAL #	Claim Name	Original Recording		Amended Recording		Map Location Reference		
		Book	Page	Book	Page	Sec	Twshp	Rnge
A MC 20703	EAST PETRO NO. 5	912	124			29	T17S	R13E
A MC 20704	EAST PETRO NO. 6	912	125			28	T17S	R13E
A MC 20705	EAST PETRO NO. 7	912	126			28	T17S	R13E
A MC 20706	EAST PETRO NO. 8	912	127			28	T17S	R13E
A MC 20707	EAST PETRO NO. 9	912	128			28	T17S	R13E
A MC 20708	EAST PETRO NO. 10	912	129			28	T17S	R13E
A MC 20709	EAST PETRO NO. 11	912	130			28	T17S	R13E
A MC 20710	EAST PETRO NO. 12	912	131			28	T17S	R13E
A MC 20711	EAST PETRO NO. 13	912	132			28	T17S	R13E
A MC 20712	EAST PETRO NO. 14	912	133			28	T17S	R13E
A MC 20713	EAST PETRO NO. 15	912	134			28	T17S	R13E
A MC 20714	EAST PETRO NO. 16	912	135			28	T17S	R13E
A MC 20715	EAST PETRO NO. 17	912	136			28	T17S	R13E
A MC 20716	EAST PETRO NO. 18	912	137			28	T17S	R13E
A MC 20717	EAST PETRO NO. 19	912	138			28	T17S	R13E
A MC 20718	EAST PETRO NO. 20	912	139			28	T17S	R13E
A MC 20719	EAST PETRO NO. 21	912	140			28	T17S	R13E
A MC 20720	BERT # 4	2348	340			29	T17S	R13E
A MC 20721	BERT # 5	2523	173			29	T17S	R13E
A MC 20722	SUN #2	1632	437			29	T17S	R13E
A MC 20723	SUN #3	1632	438			29	T17S	R13E
A MC 20724	SUN #4	1632	439			29	T17S	R13E
A MC 20725	SUN #5	1632	440			29	T17S	R13E
A MC 20726	SUN #203	1632	462			29	T17S	R13E
A MC 20727	SUN #204	1632	463			29	T17S	R13E
A MC 20728	TAN #4	2220	160			28	T17S	R13E
A MC 20729	TAN # 6	2220	162			28	T17S	R13E
A MC 20730	ANN #1	2220	164			28	T17S	R13E
A MC 20731	ANN #2	2220	165			28	T17S	R13E
A MC 20732	ANN #3	2220	166			32	T17S	R13E
A MC 20733	ANN #4	2220	167			32	T17S	R13E
A MC 20734	T#1	2236	323			29	T17S	R13E
A MC 20735	T#2	2236	324			29	T17S	R13E
A MC 20736	MARIA	5719	723			29	T17S	R13E
A MC 20737	MARIA NO. 2	5719	724			29	T17S	R13E
A MC 20738	MARIA NO. 3	5719	725			29	T17S	R13E
A MC 21092	AUGUST #1	842	27			6	T18S	R13E
A MC 21093	AUGUST #2	842	28			6	T18S	R13E
A MC 21094	AUGUST# 3	842	29			6	T18S	R13E
A MC 21095	AUGUST# 4	842	30			6	T18S	R13E
A MC 21096	AUGUST# 5	842	31			6	T18S	R13E
A MC 21097	AUGUST# 6	842	32			6	T18S	R13E
A MC 21098	AUGUST NO. 10	2124	55	2428	294	6	T18S	R13E
A MC 21099	AUGUST# 11	843	162			6	T18S	R13E
A MC 21100	AUGUST #12	843	163	2517	422	6	T18S	R13E
A MC 21101	AUGUST NO. 15	908	592			6	T18S	R13E
A MC 21102	AUGUST NO. 16	908	593			6	T18S	R13E
A MC 21103	AUGUST 17	2428	291			1	T18S	R12E
A MC 21104	GEOLOGIST	2118	264			6	T18S	R13E
A MC 21109	LITTLE DOUGLAS	2428	289			6	T18S	R13E
A MC 21110	CACTUS	908	595			6	T18S	R13E
						1	T18S	R12E

5150M

RECEIVED  
BUREAU OF  
LAND MANAGEMENT  
EXHIBIT A

AUG 22 9 41 AM '97

Date: 08/05/1997

Time: 14:49:29

Page: 8 of 9

County: PIMA, State: ARIZONA

ARIZONA  
STATE OFFICE  
PHOENIX, ARIZONA

BLM SERIAL #	Claim Name	Original Recording		Amended Recording		Map Location Reference		
		Book	Page	Book	Page	Sec	Twshp	Rnge
A MC 21111	HUBERT	485	473			1	T18S	R12E
A MC 21112	JANICE	833	583	871	200	1	T18S	R12E
A MC 21113	CAROL	833	581	871	201	12	T18S	R12E
A MC 21116	DECEMBER NO. 10	908	588	2876	184	30	T17S	R13E
A MC 21117	COPPER HILL NO 2	356	146			31	T17S	R13E
A MC 21118	DOLORES ANN	887	223			31	T17S	R13E
A MC 21119	KAREN FRACTION	904	392			31	T17S	R13E
A MC 21120	ALBERTO	HHH	428	901	25	31	T17S	R13E
A MC 21121	ST. FRANCES	901	26	2946	163	31	T17S	R13E
A MC 21122	VIRGINIA NO. 2	901	27	2946	162	31	T17S	R13E
A MC 21123	TUCSON TRIANGLE	908	586			31	T17S	R13E
A MC 21292	MARY GROUP NO. 2	HHH	58	HHH	240	30	T17S	R13E
A MC 21293	MARY GROUP NO. 3	HHH	59			30	T17S	R13E
A MC 21295	MARY GROUP NO. 6	HHH	62	HHH	242	30	T17S	R13E
A MC 21296	MARY GROUP NO. 7	HHH	63			30	T17S	R13E
A MC 21297	MARY GROUP NO. 8	HHH	64	HHH	243	30	T17S	R13E
A MC 21298	MARY GROUP NO. 9	HHH	65			30	T17S	R13E
A MC 21301	CATHERINE #1	3117	469			25	T17S	R12E
A MC 21326	SERASIO #22	3117	480			25	T17S	R12E
A MC 21329	CHAPULTEPEC	958	214			30	T17S	R13E
A MC 21330	CHAPULTEPEC NO. 1	958	215			30	T17S	R13E
A MC 21334	MISSY # 7	2469	190			25	T17S	R12E
A MC 21335	BERT #1	2348	343			30	T17S	R13E
A MC 21336	BERT #2	2348	342			29	T17S	R13E
A MC 21337	BERT #3	2348	341			32	T17S	R13E
A MC 21339	BERT #7	2523	175			31	T17S	R13E
A MC 21344	APEX NO. 1	899	75			30	T17S	R13E
A MC 21345	THE PASS	908	515			30	T17S	R13E
A MC 21346	JUNCTION	908	516			30	T17S	R13E
A MC 21772	BETTY	1376	327			7	T18S	R13E
A MC 21773	BETTY # 2	1376	328			7	T18S	R13E
A MC 21774	BETTY# 7	1575	330			7	T18S	R13E
A MC 21775	BETTY # 8	1575	331			7	T18S	R13E
A MC 21776	DENISE FRAC. #1	3681	116	3694	88	7	T18S	R13E
A MC 21777	DENISE FRAC. #2	3681	117	3694	89	7	T18S	R13E
A MC 21778	KRISTY FRAC. #1	3681	118	3694	90	7	T18S	R13E
A MC 21779	KRISTY FRAC. #2	3681	119	3694	91	7	T18S	R13E
A MC 21780	KRISTY FRAC. #3	3681	120	3694	92	7	T18S	R13E
A MC 21782	LUCERO # 135-A	1662	381			7	T18S	R13E
A MC 21784	LUCERO # 137 (ABANDENED)	1631	356			7	T18S	R13E
A MC 21785	LUCERO # 138 (ABANDONED)	1630	496			7	T18S	R13E
A MC 21786	LUCERO #139 (ABANDONED)	1630	497			7	T18S	R13E
A MC 21787	LUCERO #140 (ABANDONED)	1630	498			7	T18S	R13E
A MC 21788	LUCERO # 141 (ABANDONED)	1630	499			7	T18S	R13E
A MC 21789	LUCERO # 142 (ABANDONED)	1630	500			7	T18S	R13E
A MC 21790	LUCERO # 143 (ABANDONED)	1630	501			7	T18S	R13E
A MC 21791	LUCERO # 144 (ABANDONED)	1632	93			7	T18S	R13E
A MC 21792	LUCERO # 146	1655	460			7	T18S	R13E
A MC 21793	LUCERO # 147 (ABANDONED)	1632	94			7	T18S	R13E
A MC 21794	LUCERO #148 (ABANDONED)	1632	95			7	T18S	R13E
A MC 21795	MCC-54 PLACER	1644	424			27	T17S	R13E

Date: 08/05/1997

Time: 14:49:29

Page: 9 of 9

County: PIMA, State: ARIZONA

# EXHIBIT A

BLM SERIAL #	Claim Name	Original Recording		Amended Recording		Map Location Reference		
		Book	Page	Book	Page	Sec	Twshp	Rnge
A MC 21796	MCC-55 PLACER	1644	425			27	T17S	R13E
A MC 21806	JUNE NO. 1	5332	269			1	T18S	R12E
A MC 21807	JUNE NO. 2	5332	270			1	T18S	R12E
A MC 21808	JUNE NO. 3	5332	271			1	T18S	R12E
A MC 21809	JUNE NO. 4	5332	272			1	T18S	R12E
A MC 21810	JUNE NO. 5	5332	273			1	T18S	R12E
A MC 21811	JUNE NO. 6	5332	274			1	T18S	R12E
A MC 21812	JUNE NO. 7	5332	275			1	T18S	R12E
A MC 21813	JUNE NO. 8	5332	276			1	T18S	R12E
A MC 21814	JUNE NO. 9	5332	277			1	T18S	R12E
A MC 21910	FAN # 21	2218	478			30	T17S	R13E
A MC 21911	FAN # 22	2218	479			30	T17S	R13E
A MC 21916	EROS #1	2210	274	5738	695	30	T17S	R13E
A MC 21917	EROS #2	2210	275	5738	696	30	T17S	R13E
A MC 21918	BERT #10	2542	270			30	T17S	R13E
A MC 2194	JANE	5470	888			30	T17S	R13E
A MC 2195	ELLEN	5470	887			30	T17S	R13E
A MC 26586	SUSAN	5835	949			12	T18S	R12E
A MC 26587	SUSAN NO. 2	5835	950			12	T18S	R12E
A MC 26588	SUSAN NO. 3	5835	951			12	T18S	R12E
A MC 52606	ADAMS	2428	313			32	T17S	R13E
A MC 52607	REPUBLIC NO. 12	2428	310			32	T17S	R13E
A MC 52608	REPUBLIC NO. 16	2428	322			31	T17S	R13E
A MC 52609	CAMILLE	2428	200			6	T18S	R13E
A MC 52610	AUGUST 13	2428	283			5	T18S	R13E
A MC 52611	HOOVER	2151	405	2428	287	5	T18S	R13E
A MC 52612	JANUARY #55	893	338			4	T18S	R13E
A MC 52613	JANUARY #61	893	344			4	T18S	R13E
A MC 5923	JUNE #1	5502	835			1	T18S	R12E
A MC 5924	JUNE #2	5502	836			1	T18S	R12E

Total Number of Claims : 438

RECEIVED  
 BUREAU OF  
 LAND MANAGEMENT  
 ARIZONA  
 STATE OFFICE  
 PHOENIX, ARIZONA  
 Aug 22 9 41 AM '97

UNITED STATES  
DEPARTMENT OF THE INTERIOR  
BUREAU OF LAND MANAGEMENT

RECEIPT AND ACCOUNTING ADVICE

NO. 2372488  
08/22/97

Subject: CLAIM MAINTENANCE FEE 1998 (438)

2 56 13

43,800.00

Applicant:

CYPRUS AMAX MINERALS CO.  
9100 E. MINERAL CIRCLE  
P. O. BOX 3299  
ENGLEWOOD, CO 80155-3299

SAME - CK #029666  
Remitter: 303-643-5000

Assignor:

LEASE MANAGEMENT DATA  NEW  UPDATE  PAYMENT

ORIGINAL SERIAL NO.	ASG.	TYPE	ST.	CTY.	FUND SYMBOL	ACRES/UNITS	RATE
AMC 16975, ET AL							

AMOUNT	ANV. DATE	EXP. DATE	BILL CYC.	S/C	DISTRICT	NEXT BILL	MISC. DATA	U of M	ACTUAL UNITS

ASSIGNMENT SERIAL NO.	ASG.	TYPE	ST.	CTY.	FUND SYMBOL	ACRES/UNITS	RATE

AMOUNT	ANV. DATE	EXP. DATE	BILL CYC.	S/C	DISTRICT	NEXT BILL	MISC. DATA	U of M	ACTUAL UNITS

APPLY REMITTANCE			
ACTION	FUND SYMBOL	CTY.	AMOUNT
FILING FEE			
RENTAL			
UNEARNED			
REFUND			
TOTAL			
AMOUNT DUE			

Remarks:

BY: \_\_\_\_\_ DATE: \_\_\_\_\_

- Lease in Escrow?
  - KGS?
  - Auto Escalates?
  - Auto Renew?
- Of Interest?  
Operating Rights?  
Operator  
Bond Filed?

FOR MMS USE ONLY	
BILLEE NUMBER	FOREST REFUGE
OCS SECTION CODE	

2194-27423  
35995-62735

Arizona State Office  
Bureau of Land Management  
222 N. Central Avenue  
Phoenix, AZ 85004

**Re: Payment of Claim Maintenance Fee**

Ladies and Gentlemen:

Delivered herewith is a check in the amount of \$2,500.00 in payment of the claim maintenance fee pursuant to Sections 10101(A) and (b) of the Omnibus Budget Reconciliation Act of 1993 (Act of August 10, 1993, 107 Stat. 312) and 43 C.F.R. § 3833.1-5(b), for the assessment year beginning on September 1, 1997.

The undersigned is General Partner of Sahuarita Mining 1986, Ltd., one of the owners of the following described unpatented lode mining claims situated in the Helvetia Mining District, Pima County, Arizona, (the "Claims"), the location notices of which are of record in said county, and in the records of the Arizona State Office of the Bureau of Land Management under the file numbers indicated as follows:

Name of Claim	Pima Cty Recds Book	Page	BLM Serial A MC No.
WALTHUM	942	87	2205
Amended	5436	812	
FLAT TOP	913	600	2206
Amended	5436	813	
ROUND TOP	914	1	2207
Amended	5436	814	
THE AXE	287	258	2208
Amended	5436	815	
SUZY	934	536	2209
Amended	5436	816	
ALACHUA	916	549	2210
Amended	5436	817	
ELK 32	3368	607	27448
DOE 1	3366	300	27533
ELK 59	3368	634	36005
SHADOW NO. 1	2827	63	36022
BAKER	916	550	62735
LIBERTY	916	559	62744
RUBY	287	256	62766
BOSTON	1750	237	62769
THE ALTA NO. 1	MMM	294	62770
Amended	464	65	
AMERICAN NO. 1	MMM	295	62771
Amended	464	63	
AMERICAN NO. 2	MMM	293	62772
Amended	464	64	
APRICOT	MMM	292	62773
Amended	464	60	
FRENCH KING	MMM	289	62774
Amended	464	67	
ITALIAN QUEEN	MMM	291	62776

RECEIVED  
BLM AZ STATE OFFICE  
PHOENIX, ARIZONA  
Aug 29 3 23 PM '97

**VERIFIED**

ENTERED IN COMPUTER

11/20/97 DM

25 x 100.00 = 2,500.00  
ES

*[Handwritten signature]*

20



Amended	464	71	
SHOVEL	MMM	331	62777
Amended	464	70	
FOUR QUEENS	287	257	62778
CHERRY	MMM	330	62784
Amended	464	66	
RAKE	3869	110	62788
HOE	3869	111	62789

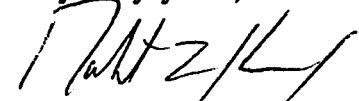
The Claims are situated in Sections 11, 14, 15, 22 and 23, Township 18 South, Range 15 East, G&SR Meridian.

A copy of a Certification of Payment of Maintenance Fee in Lieu of Affidavit of Annual Assessment Work that will be filed in the official records of Pima County, Arizona, is also enclosed herewith.

The owners of the Claims continue to be Helvetia Land and Cattle Co. and Sahuarita Mining 1986, Ltd., whose address is 5323 N. Camino Real, Tucson, AZ 85718.

**THIS NOT A CHANGE OF ADDRESS.**

Very truly yours,



Robert L. Knox, General Partner  
Sahuarita Mining 1986, Ltd.

9707191130.reb2.880015

RECEIVED  
 B.L.M. AZ STATE OFFICE  
 AUG 29 3 23 PM '97  
 PHOENIX, ARIZONA

ENTERED IN COMPUTER

11/20/97 DM

UNITED STATES  
DEPARTMENT OF THE INTERIOR  
BUREAU OF LAND MANAGEMENT

RECEIPT AND ACCOUNTING ADVICE

NO. 2372879 04

TC/AZ

08/29/97

Subject: CLAIM MAINTENANCE FEE 1998 - 25

2 73 13

2,500.00

Applicant:

SAHUARITA MINING LTD  
BOX 70  
SAHUARITA AZ 85629

CK 5755

Remitter: 520-577-7930

Assignor:

LEASE MANAGEMENT DATA  NEW  UPDATE  PAYMENT

ORIGINAL SERIAL NO.	ASG.	TYPE	ST.	CTY.	FUND SYMBOL	ACRES/UNITS	RATE
AMC 2205, ET AL							

AMOUNT	ANV. DATE	EXP. DATE	BILL CYC.	S/C	DISTRICT	NEXT BILL	MISC. DATA	U of M	ACTUAL UNITS

ASSIGNMENT SERIAL NO.	ASG.	TYPE	ST.	CTY.	FUND SYMBOL	ACRES/UNITS	RATE

AMOUNT	ANV. DATE	EXP. DATE	BILL CYC.	S/C	DISTRICT	NEXT BILL	MISC. DATA	U of M	ACTUAL UNITS

APPLY REMITTANCE

ACTION	FUND SYMBOL	CTY.	AMOUNT
FILING FEE			
RENTAL			
UNEARNED			
REFUND			
TOTAL			
AMOUNT DUE			

Remarks:

BY:

DATE:

Lease in Escrow?

KGS?

Auto Escalates?

Auto Renew?

Of Interest?

Operating Rights?

Operator

Bond Filed?

FOR MMS USE ONLY

BILLEE	FOREST REFUGE
NUMBER	
OCS SECTION	
CODE	

UNITED STATES  
 DEPARTMENT OF THE INTERIOR  
 BUREAU OF LAND MANAGEMENT

RECEIPT AND ACCOUNTING ADVICE

NO. 2372879 04

TC/AZ

08/29/97

Subject: CLAIM MAINTENANCE FEE 1998 - 25

2 73 13

2,500.00

Applicant:

SAHUARITA MINING LTD  
 BOX 70  
 SAHUARITA AZ 85629

CK 5755

Remitter: 520-577-7930

Assignor:

LEASE MANAGEMENT DATA  NEW  UPDATE  PAYMENT

ORIGINAL SERIAL NO.	ASG.	TYPE	ST.	CTY.	FUND SYMBOL	ACRES/UNITS	RATE
AMC 2205, ET AL							

AMOUNT	ANV. DATE	EXP. DATE	BILL CYC.	S/C	DISTRICT	NEXT BILL	MISC. DATA	U of M	ACTUAL UNITS

ASSIGNMENT SERIAL NO.	ASG.	TYPE	ST.	CTY.	FUND SYMBOL	ACRES/UNITS	RATE

AMOUNT	ANV. DATE	EXP. DATE	BILL CYC.	S/C	DISTRICT	NEXT BILL	MISC. DATA	U of M	ACTUAL UNITS

APPLY REMITTANCE

ACTION	FUND SYMBOL	CTY.	AMOUNT
FILING FEE			
RENTAL			
UNEARNED			
REFUND			
TOTAL			
AMOUNT DUE			

Remarks:

BY:

DATE:

Lease in Escrow?  
 KGS? Of Interest?  
 Auto Escalates? Operating Rights?  
 Auto Renew? Operator  
 Bond Filed?

FOR MMS USE ONLY

BILLEE	FOREST REFUGE
NUMBER	
OCS SECTION	
CODE	

RECEIVED  
BUREAU OF  
LAND MANAGEMENT

JUL 24 10 09 AM '97

ARIZONA  
STATE OFFICE  
PHOENIX, ARIZONA

WHEN RECORDED RETURN TO:

ASARCO Incorporated  
P. O. Box 5747  
Tucson, AZ 85703

313532; 330891; 331308  
117279; 129394; 303950;

AFFIDAVIT OF LABOR PERFORMED  
AND IMPROVEMENTS MADE  
BY PAYMENT OF MAINTENANCE FEES

STATE OF ARIZONA )  
County of Pima )

) ss: 2194; 13284; 14972;  
66803; 74390; 15002; 25210; 27423;  
75181; 95314; 99789; 28871; 35995; 46740;  
47449; 62735; 64123;

Mark A. Miller, being first duly sworn, deposes and says that he is a citizen of the United States and more than twenty-one (21) years of age, and resides in Tucson, County of Pima, State of Arizona, and is personally acquainted with the mining claims situated in the Helvetia Mining District, Pima County, Arizona, the names and book Arizona, and the Bureau of Land Management serial numbers of the Notices of Location whereof are as set forth in Exhibit A. *SR*

That all of said mining claims are owned by ASARCO Incorporated, the mailing address for which is P. O. Box 5747, Tucson, AZ 85703; that between September 1, 1996 and September 1, 1997, in excess of \$85,000 worth of work and improvements were done and performed for the benefit of each of the described claims. Work and improvements consisted of:

Annual rental fee of \$100.00 for each mining claim as required under Public law 103-66 of August 10, 1993, 107 stat. 312. BLM receipt of payment attached.

Said labor was performed and improvements made at the expense of ASARCO Incorporated for the benefit of each and all of said mining claims (850) comprising said contiguous group as part of a general plan of exploration, improvements and development, and they tend to explore, improve and develop each and all of said mining claims. The amount expended for and the value of said labor and improvements is more than One Hundred Dollars (\$100.00) for each of the mining claims, and at least said amount was allocated to each of the mining claims. Said expenditure was made in good faith for the purpose of exploring, improving and developing said contiguous group of mining claims, and was intended as annual labor and improvements for each and all of the described unpatented lode mining claims for the assessment year ending at 12:00 o'clock Meridian, September 1, 1997.

ASARCO Incorporated

By *Mark A. Miller*  
Mark A. Miller


STATE OF ARIZONA )  
County of Pima )

) ss:

The foregoing instrument was acknowledged before me this 10th day of July, 1997 by Mark A. Miller

My Commission Expires

*Kathleen M. Harrigan*  
Notary Public



8/15/97 *SR*  
ENTERED IN COMPUTER

# ASARCO

Copper Operations  
Tucson Office

July 30, 1996

FEDERAL EXPRESS

Bureau of Land Management  
Arizona State Office  
Mining Claims Section  
3707 N. 7th. Street  
Phoenix, AZ 85011

RECEIVED  
BUREAU OF  
LAND MANAGEMENT  
JUL 24 10 09 AM '96  
ARIZONA  
STATE OFFICE  
PHOENIX, ARIZONA

Gentlemen:


Mining Claim Annual Maintenance Fee  
Helvetia Project (850 Claims)  
Pima County, Arizona

This will serve as notice that the owner of the claims/sites intends to continue to hold them as listed and described in Exhibit A.

The annual maintenance fee of \$100.00 for each mining claim and mill site as required under Public Law 103-66 of August 10, 1993, 107 stat. 312 for fiscal year 1996, was mailed to the State Office of the BLM in the form of a check in the amount of \$85,000.00 for the claims/sites listed in Exhibit A.

Owner: ASARCO Incorporated  
P. O. Box 5747  
Tucson, AZ 85703

Please return the proof of payment receipt to the owner, Attn: M. A. Miller.



Mark Miller  
Senior Geologist

MAM/kh

Encls.

ASARCO Incorporated P. O. Box 5747 Tucson, AZ 85703-0747  
1150 North 7th Avenue Phone (520) 798-7500 Fax: (520) 798-7783



EXHIBIT A  
FOR YEAR ENDING  
SEPTEMBER 1, 1997  
 BY PAYMENT OF MAINTENANCE FEES

The following contiguous group of unpatented mining claims are situated in the Helvetia Mining District, Pima County, Arizona. The Location Notices of which are of record in the office of the County Recorder of Pima County, Arizona, and the Bureau of Land Management serial numbers are filed at Phoenix Arizona.


<u>Name of Claim</u>	<u>Book</u>	<u>Pages Nos.</u>	<u>B.L.M. Serial No.</u>
York Fraction	2022	340	2198
York Fraction/Amended	5436	80	
Travis #1	1983	253	2199
Travis #1/Second Amended	5436	806	
Jim	995	391	2200
Jim/Amended	5436	802	
Isle Royal Fraction	2054	188	2201
Isle Royal Fraction/Amended	5436	808	
Indian Club Fraction	2054	187	2202
Indian Club Fraction/Amended	5436	809	
Pilot Fraction	2051	261	2203
Pilot Fraction/Amended	5436	810	
A.O.T. Fraction	2054	186	2204
A.O.T. Fraction/Amended	5436	811	
Malachite Fraction	2110	263	2211
Malachite Fraction/Amended	5436	807	
MAX 121 B/Relocation	5609	574	13284
MAX 123 B/Relocation	5609	576	13286
MAX 125 B/Relocation	5609	578	13288
MAX 126 B/Relocation	5609	579	13289
MAX 127 B/Relocation	5609	580	13290
MAX 128 B/Relocation	5609	581	13291
MAX 129 B/Relocation	5609	582	13292
MAX 129 B/Amended	6126	1202-1203	
MAX 130 B/Relocation	5609	583	13293
MAX 131 B/Relocation	5609	584	13294
MAX 132 B/Relocation	5609	585	13295
MAX 133 B/Relocation	5609	586	13296
MAX 134 B/Relocation	5609	587	13297
MAX 135 B/Relocation	5609	588	13298
MAX 136 B/Relocation	5609	589	13299
MAX 137 B/Relocation	5609	590	13300
MAX 138 B/Relocation	5609	591	13301
MAX 139 B/Relocation	5609	592	13302
MAX 140 B/Relocation	5609	593	13303
MAX 141 B/Relocation	5609	594	13304
MAX 142 B/Relocation	5609	595	13305
MAX 143 B/Relocation	5609	596	13306
MAX 144 B/Relocation	5609	597	13307

ARIZONA  
 STATE OFFICE  
 PHOENIX, ARIZONA

JUL 24 10 10 AM '97

RECEIVED  
 BUREAU OF  
 LAND MANAGEMENT

39  
 EMS




<u>Name of Claim</u>	<u>Book</u>	<u>Page Nos.</u>	<u>B.L.M. Serial No.</u>
MAX 145 B/Relocation	5609	598	13308
MAX 146 B/Relocation	5609	599	13309
MAX 147 B/Relocation	5609	600	13310
MAX 148 B/Relocation	5609	601	13311
MAX 149 B/Relocation	5609	602	13312
MAX 150 B/Relocation	5609	603	13313
MAX 150 B/Amended	7073	604-605	
MAX 151 B/Relocation	5609	604	13314
MAX 152 B/Relocation	5609	605	13315
MAX 152 B/Amended	7073	606-607	
MAX 153 B/Relocation	5609	606	13316
MAX 154 B/Relocation	5609	607	13317
MAX 154 B/Amended	7073	608-609	
MAX 155 B/Relocation	5609	608	13318
MAX 156 B/Relocation	5609	609	13319
MAX 156 B/Amended	7073	610-611	
Rosalind	314	120	14972
Rosalind/Amended	1062	539	
Michael M.	314	117	14973
Michael M./Amended	1062	540	
Lydia J.	314	119	14974
Lydia J./Amended	1062	541	
Ida D.	314	118	14975
Ida D./Amended	1062	542	
D & D #1	759	202	14976
D & D #1/Amended	1062	543	
D & D #2	759	201	14977
D & D II/Amended	1062	544	
El Frijoli	300	277	14978
Frijoli/Amended	1062	545	
Frijoli II	1062	546	14979
Frijoli III	1062	547	14980
Frijoli IV	1062	548	14981
Frijoli V	1062	549	14982
Frijoli VII	1062	551	14984
Frijoli VIII	1062	552	14985
Frijoli IX	1062	553	14986
Frijoli X	1070	494	14987
Frijoli XI	1454	349	14988
Frijoli XI Extension	1454	350	14989
Deering Springs No. 2 A/Relocation	5636	741	15002
Deering Springs No. 4 A/Relocation	5636	742	15003
Deering Springs No. 6 A/Relocation	5636	743	15004
Deering Springs No. 8 A/Relocation	5636	744	15005
Deering Springs No. 10 A/Relocation	5636	745	15006
Deering Springs No. 12 A/Relocation	5636	746	15007
Deering Springs No. 14 A/Relocation	5636	747	15008
Deering Springs No. 15 A/Relocation	5636	748	15009
Deering Springs No. 16 A/Relocation	5636	749	15010
Deering Springs No. 17 A/Relocation	5636	750	15011

ARIZONA  
STATE OFFICE  
PHOENIX, ARIZONA

JUL 24 10 10 AM '97

RECEIVED  
BUREAU OF  
LAND MANAGEMENT

50  
CMM




<u>Name of Claim</u>	<u>Book</u>	<u>Pages Nos.</u>	<u>B.L.M. Serial No.</u>
Deering Springs No. 17 A/Amended	6126	1204-1205	
Deering Springs No. 21 A/Relocation	5636	751	15012
Deering Springs No. 22 A/Relocation	5636	752	15013
Deering Springs No. 23 A/Relocation	5636	753	15014
Deering Springs No. 24 A/Relocation	5636	754	15015
Deering Springs No. 25 A/Relocation	5636	755	15016
Deering Springs No. 26 A/Relocation	5636	756	15017
Deering Springs No. 27 A/Relocation	5636	757	15018
Deering Springs No. 28 A/Relocation	5636	758	15019
Deering Springs No. 28 A/Amended	6126	1206-1207	
Deering Springs No. 29 A/Relocation	5636	759	15020
Deering Springs No. 30 A/Relocation	5636	760	15021
Deering Springs No. 31 A/Relocation	5636	761	15022
Deering Springs No. 32 A/Relocation	5636	762	15023
Deering Springs No. 33 A/Relocation	5636	763	15024
Deering Springs No. 34 A/Relocation	5636	764	15025
Deering Springs No. 35 A/Relocation	5636	765	15026
Deering Springs No. 36 A/Relocation	5636	766	15027
Deering Springs No. 37 A/Relocation	5636	767	15028
Deering Springs No. 38 A/Relocation	5636	768	15029
Deering Springs No. 39 A/Relocation	5636	769	15030
Deering Springs No. 42 A/Relocation	5636	770	15031
Deering Springs No. 51 A/Relocation	5636	771	15032
Deering Springs No. 52 A/Relocation	5636	772	15033
Kid 1	3368	529	25210
Kid 2	3368	530	25211
Kid 3	3368	531	25212
Kid 4	3368	532	25213
Kid 5	3368	533	25214
Kid 6	3368	534	25215
Kid 7	3368	535	25216
Kid 8	3368	537	25217
Kid 9	3368	536	25218
Kid 10	3368	538	25219
Kid 11	3368	539	25220
Kid 12	3368	540	25221
Kid 13	3368	541	25222
Kid 14	3368	542	25223
Kid 15	3368	543	25224
Kid 16	3368	544	25225
Kid 17	3368	545	25226
Kid 18	3368	546	25227
Kid 19	3368	547	25228
Kid 20	3368	548	25229
Kid 21	3368	549	25230
Kid 22	3368	550	25231

ARIZONA  
STATE OFFICE  
PHOENIX, ARIZONA

JUL 24 10 10 AM '97

RECEIVED  
BUREAU OF  
LAND MANAGEMENT

(46)  
JMS






<u>Name of Claim</u>	<u>Book</u>	<u>Pages Nos.</u>	<u>B.L.M. Serial No.</u>
Kid 23	3368	551	25232
Kid 24	3368	552	25233
Kid 25	3368	553	25234
Kid 26	3368	554	25235
Kid 27	3368	555	25236
Kid 28	3368	556	25237
Kid 29	3368	557	25238
Kid 29/Amended	6216	1001-1002	
Kid 34	3368	562	25243
Kid 35	3368	563	25244
Kid 36	3368	564	25245
Kid 37	3368	565	25246
Kid 38	3368	566	25247
Kid 39	3368	567	25248
Kid 40	3368	568	25249
Kid 41	3368	569	25250
Kid 42	3368	570	25251
Kid 43	3368	571	25252
Kid 44	3368	572	25253
Kid 45	3368	573	25254
Kid 46	3368	574	25255
Kid 46/Amended	6216	1003-1004	
Kid 47	3368	575	25256
Kid 47/Amended	6216	1005-1006	
Wasp 52	3786	52	25257
Wasp 52/Amended	6216	955-956	
Wasp 53	3786	53	25258
Wasp 53/Amended	6216	957-958	
Wasp 54	3786	54	25259
Wasp 55	3786	55	25260
Wasp 56	3786	56	25261
Wasp 57	3786	57	25262
Wasp 58	3786	58	25263
Wasp 58/Amended	3842	133	
Wasp 60	3786	59	25264
Wasp 60/Amended	6216	959-960	
Wasp 61	3786	60	25265
Wasp 61/Amended	6216	961-962	
Wasp 101	3786	63	25268
Wasp 102	3786	64	25269
Wasp 103	3786	65	25270
Wasp 104	3786	66	25271
Wasp 105	3786	67	25272
Wasp 106	3786	68	25273
Wasp 107	3786	69	25274

ARIZONA  
STATE OFFICE  
PHOENIX, ARIZONA

JUL 24 10 20 AM '97

RECEIVED  
BUREAU OF  
LAND MANAGEMENT

45  
SMA




<u>Name of Claim</u>	<u>Book</u>	<u>Pages Nos.</u>	<u>B.L.M. Serial No.</u>
Wasp 111	3786	70	25275
Wasp 112	3786	71	25276
Wasp 113	3786	72	25277
Wasp 114	3786	73	25278
Wasp 115	3786	74	25279
Wasp 116	3786	75	25280
Wasp 117	3786	76	25281
Wasp 118	3786	77	25282
Wasp 119	3786	78	25283
Wasp 120	3786	79	25284
Wasp 121	3786	80	25285
Wasp 122	3786	81	25286
Wasp 123	3786	82	25287
Wasp 124	3786	83	25288
Wasp 125	3786	84	25289
Wasp 126	3786	85	25290
Wasp 127	3786	86	25291
Wasp 128	3786	87	25292
Wasp 129	3786	88	25293
Wasp 130	3786	89	25294
Wasp 201	3786	90	25295
Wasp 202	3786	91	25296
Wasp 203	3786	92	25297
Wasp 204	3786	93	25298
Wasp 205	3786	94	25299
Wasp 206	3786	95	25300
Wasp 207	3786	96	25301
Wasp 208	3786	97	25302
Wasp 209	3786	98	25303
Wasp 210	3786	99	25304
Wasp 211	3786	100	25305
Wasp 212	3786	101	25306
Wasp 213	3786	102	25307
Wasp 214	3786	103	25308
Wasp 215	3786	104	25309
Wasp 216	3786	105	25310
Wasp 217	3786	106	25311
Wasp 218	3786	107	25312
Wasp 313	3786	144	25349 —
Wasp 315	3786	146	25351 —
Wasp 317	3786	148	25353 —
Wasp 319	3786	150	25355 —
Wasp 319/Amended	6216	975-976	
Wasp 321	3786	152	25357 —
Wasp 321/Amended	6216	977-978	
Wasp 323	3786	154	25359 —
Wasp 323/Amended	6216	979-980	
Wasp 325	3786	156	25361 —
Wasp 325/Amended	6216	981-982	

ARIZONA  
STATE OFFICE  
PHOENIX, ARIZONA

JUL 24 10 10 AM '97

RECEIVED  
BUREAU OF  
LAND MANAGEMENT


*Handwritten initials/signature*



<u>Name of Claim</u>	<u>Book</u>	<u>Pages Nos.</u>	<u>B.L.M. Serial No.</u>
Wasp 327	3786	158	25363 -
Wasp 327/Amended	6116	983-984	
Wasp 329	3786	160	25365 -
Wasp 329/Amended	6216	985-986	
Wasp 331	3786	162	25367 -
Wasp 331/Amended	6216	987-988	
Wasp 333	3786	164	25369 -
Wasp 333/Amended	6216	989-990	
Wasp 335	3786	166	25371 -
Wasp 335/Amended	6216	991-992	
Wasp 337	3786	168	25373 -
Wasp 337/Amended	6216	993-994	
Wasp 339	3786	170	25375 -
Wasp 339/Amended	6216	995-996	
Wasp 341	3786	172	25377 -
Wasp 343	3786	174	25379 -
Wasp 344	3786	175	25380 -
Wasp 345	3786	176	25381 -
Wasp 346	3786	177	25382 -
Wasp 347	3786	178	25383 -
Wasp 348	3786	179	25384 -
Wasp 349	3786	180	25385 -
Wasp 350	3786	181	25386 -
Wasp 351	3786	182	25387 -
Wasp 352	3786	183	25388 -
Wasp 353	3786	184	25389 -
Wasp 354	3786	185	25390 -
Max 41	4792	584	25662 -
Max 43	4792	586	25664 -
Max 45	4792	588	25666 -
Max 47	4792	590	25668 -
Max 49	4792	592	25670 -
Max 71	4792	614	25692 -
Max 72	4792	615	25693 -
Max 73	4792	616	25694 -
Max 74	4792	617	25695 -
Max 75	4792	618	25696 -
Max 76	4792	619	25697 -
Max 77	4792	620	25698 -
Max 78	4792	621	25699 -
Max 79	4792	622	25700 -
Max 80	4792	623	25701 -
Max 81	4792	624	25702 -
Max 82	4792	625	25703 -
Max 83	4792	626	25704 -
Max 84	4792	627	25705 -
Max 85	4792	628	25706 -
Max 86	4792	629	25707 -

RECEIVED  
 BUREAU OF  
 LAND MANAGEMENT  
 JUL 24 10 10 AM '97  
 ARIZONA  
 STATE OFFICE  
 PHOENIX, ARIZONA

*Handwritten initials/signature*




<u>Name of Claim No.</u>	<u>Book</u>	<u>Pages Nos.</u>	<u>B.L.M. Serial</u>
Max 87	4792	630	25708
Max 88	4792	631	25709
Max 89	4792	632	25710
Max 90	4792	633	25711
Max 91	4792	634	25712
Max 93	4792	636	25714
Max 95	4792	638	25716
Max 97	4792	640	25718
Max 99	4792	642	25720
Max 101	4792	644	25722
Max 102	4792	645	25723
Max 103	4792	646	25724
Max 104	4792	647	25725
Max 105	4792	648	25726
Max 106	4792	649	25727
Max 107	4792	650	25728
Max 108	4792	651	25729
Max 109	4792	652	25730
Max 110	4792	653	25731
Max 111	4792	654	25732
Max 112	4792	655	25733
Max 113	4792	656	25734
Max 114	4792	657	25735
Max 115	4792	658	25736
Max 116	4792	659	25737
Max 117	4792	660	25738
Max 118	4792	661	25739
Max 119	4792	662	25740
Max 120	4792	663	25741
Elk 1	3368	576	27423
Elk 2	3368	577	27424
Elk 3	3368	578	27425
Elk 4	3368	579	27426
Elk 5	3368	580	27427
Elk 6	3368	581	27428
Elk 35	3368	610	27428
Elk 35/Amended	3368	610	27451
Elk 36	6121	1273-1274	27451
Elk 37	3368	611	27452
Elk 39	3368	612	27453
Elk 41	3368	614	27455
Elk 43	3368	616	27457
Elk 45	3368	618	27459
Elk 70	3368	620	27461
Elk 71	3368	645	27465
Elk 72	3368	646	27466
Elk 73	3368	647	27467
		648	27468

ARIZONA  
STATE OFFICE  
PHOENIX, ARIZONA

JUL 24 10 10 AM '97

RECEIVED  
BUREAU OF  
LAND MANAGEMENT

*(47)*  
*QMS*




<u>Name of Claim No.</u>	<u>Book</u>	<u>Pages Nos.</u>	<u>B.L.M. Serial</u>
Elk 74	3368	649	27469
Elk 75	3368	650	27470
Elk 76	3368	651	27471
Elk 77	3368	652	27472
Elk 78	3368	653	27473
Elk 79	3368	654	27474
Elk 80	3368	655	27475
Elk 81	3368	656	27476
Elk 83	3368	658	27478
Elk 85	3368	660	27480
Elk 87	3368	662	27482
Alpine #5	2221	495	27513
Alpine #5/Amended	6121	1283-1284	
Alpine #6	2221	496	27514
Alpine #6/Amended	6121	1285-1286	
Alpine #7	2221	497	27515
Alpine #7/Amended	6121	1287-1288	
Alpine #8	2221	498	27516
Alpine #8/Amended	6121	1289-1290	
Alpine #9	2221	499	27517
Alpine #9/Amended	6121	1291-1292	
Alpine #10	2221	500	27518
Alpine #10/Amended	6121	1293-1294	
Alpine #11	2221	501	27519
Alpine #11/Amended	6121	1295-1296	
Alpine #12	2221	502	27520
Alpine #12/Amended	6121	1297-1298	
Alpine #13	2221	503	27521
Alpine #14	2221	504	27522
Alpine #15	2221	505	27523
Alpine #16	2221	506	27524
Alpine #17	2221	507	27525
Alpine #18	2221	508	27526
Alpine #19	2230	138	27527
Alpine #20	2230	139	27528
Alpine #21	2230	140	27529
Alpine #22	2230	141	27530
Alpine #23	2230	142	27531
Alpine #24	2230	143	27532
Santa Rita Wedge	5901	1379	28871
Buzzard No. 5	2089	294	36021
Shadow #4	2827	66	36025
John 1	3934	508	36026
John 2	3934	509	36027
Flying Dutchman No. 2	2089	295	36028
Flying Dutchman No. 3	2089	296	36029
Flying Dutchman No. 4	2089	297	36030

ARIZONA  
STATE OFFICE  
PHOENIX, ARIZONA

JUL 24 10 10 AM '97

RECEIVED  
BUREAU OF  
LAND MANAGEMENT

*47*  
*AMS*




<u>Name of Claim No.</u>	<u>Book</u>	<u>Pages Nos.</u>	<u>B.L.M. Serial</u>
Flying Dutchman No. 5	2089	298	36031
Flying Dutchman No. 6	2089	299	36032
Flying Dutchman No. 6/Amended	6121	1267-1268	
Black Bess No. 2	2089	290	36034
K.W.L.	2078	442	36036
G.E.J.	2078	443	36037
R.F.E.	2078	444	36038
R.C.M.	2078	445	36039
Sycamore #1	2078	445	36040
Sycamore #2	2078	447	36041
Sycamore #3	2078	448	36042
Sycamore #4	2078	449	36043
Sycamore #4/Amended	6121	1299-1300	
Sycamore #5	2078	450	36044
Sycamore #5/Amended	6121	1301-1302	
Sycamore #6	2078	451	36045
Sycamore #6/Amended	6121	1303-1304	
Sycamore #7	2078	452	36046
Sycamore #7/Amended	6121	1305-1306	
Sycamore #8	2078	453	36047
Sycamore #8/Amended	6121	1307-1308	
Sycamore #9	2078	454	36048
Sycamore #10	2078	455	36049
Sycamore #11	2078	456	36050
Sycamore #12	2078	457	36051
Naragansett Extension #1	937	372	36052
Naragansett Extension #2	937	373	36053
Naragansett Extension #3	937	374	36054
Naragansett Extension #4	937	375	36055
Naragansett Extension #5	937	376	36056
Naragansett Extension #6	937	377	36057
Naragansett Extension #7	937	378	36058
Naragansett Extension #8	937	379	36059
Naragansett Extension #9	2020	358	36060
Schwab Extension #1 North	1271	92	36061
Rocky 1	3726	117	36062
Amole No. 2	2051	262	36063
Falls No. 3	2110	267	36065
Falls No. 4	2110	268	36066
Perry No. 1	2112	11	36067
Perry #2	2112	12	36068
Perry #3	2112	13	36069
Perry #4	2112	14	36070
Perry #7	2112	17	36073
Perry #8	2112	18	36074
Perry #9	2112	19	36075
Perry #10	2112	20	36076

ARIZONA  
STATE OFFICE  
PHOENIX, ARIZONA

JUL 24 10 10 AM '97

RECEIVED  
BUREAU OF  
LAND MANAGEMENT

47  
RMS




<u>Name of Claim No.</u>	<u>Book</u>	<u>Pages Nos.</u>	<u>B.L.M. Serial</u>
Perry #11	2112	21	36077
Perry #12	2112	22	36078
Perry #15	2112	25	36081
Perry #15/Amended	2139	441	36082
Perry #16	2112	26	36083
Perry #17	2112	27	36084
Perry #18	2112	28	36086
Perry #18/Amended	2139	442	36087
Gunsite 1-A	1980	353	36088
Gunsite No. 2	1941	339	36089
Gunsite No. 2/Amended	1980	354	36090
Gunsite No. 3	1941	340	36091
Gunsite No. 4	1941	341	36092
Gunsite 5A	2022	341	36093
Gunsite 6-B	2110	264	36094
Gunsite No. 7	1941	344	36095
Gunsite 7A	2411	174	36096
Gunsite No. 8	1941	345	36097
Gunsite No. 9	1941	346	36098
Gunsite No. 10	1941	347	36099
Gunsite No. 11	1941	348	36100
Gunsite No. 12	1941	349	36101
Gunsite No. 13	1941	350	36102
Gunsite No. 14	1941	351	36103
Gunsite No. 15	1941	352	36104
Gunsite No. 16	1941	353	36105
Gunsite No. 17	1941	354	36106
Gunsite No. 18	1941	355	36107
Gunsite No. 19	1941	356	36108
Gunsite No. 20	1941	357	36109
Gunsite No. 21	1941	358	36110
Gunsite No. 22	1941	359	36111
Gunsight No. 23	1941	359	36112
Gunsight No. 23/Amended	2022	343	36113
Gunsite No. 24	1943	14	36114
Gunsite No. 24/Amended	1980	355	36115
Gunsite No. 25	1943	15	36116
Gunsite No. 26	1943	16	36117
Gunsite No. 27	1943	13	36118
Gunsight No. 28	1967	325	36119
Gunsight No. 29	1967	326	36121
Gunsight No. 30	1967	327	36122
Gunsight No. 31	1967	328	36123
Gunsight No. 32	1967	329	
Gunsight No. 33	1967	330	
Gunsight No. 35	1967	332	
Gunsight No. 36	1967	333	
Gunsight No. 37	1967	334	

ARIZONA  
STATE OFFICE  
PHOENIX, ARIZONA

JUL 24 10 10 AM '97

RECEIVED  
BUREAU OF  
LAND MANAGEMENT

*48*  
*JMS*




<u>Name of Claim No.</u>	<u>Book</u>	<u>Pages Nos.</u>	<u>B.L.M. Serial</u>
Gunsight No. 38	1967	335	36124
Gunsight No. 39	1967	336	36125
Gunsight No. 40	1967	337	36126
Gunsight No. 41	1967	338	36127
Gunsight No. 42	1967	339	36128
Gunsight No. 43	1967	340	36129
Gunsight 44	1994	152	36130
Gunsight 44/Amended	6420	1007-1008	
Gunsight #45	1994	153	36131
Gunsight #45/Amended	6420	1009-1010	
Gunsight #46	1994	154	36132
Gunsight #47	1994	155	36133
Gunsight #48	1994	156	36134
Gunsight #49	1994	157	36135
Gunsight #50	1994	158	36136
Gunsight #50/Amended	2078	464	
Williams Folly	5406	878	36137
Williams Folly #2	5406	879	36138
Santa Rita #1	2148	520	46740
Santa Rita #2	2148	521	46741
Santa Rita #3	2148	522	46742
Santa Rita #7	2148	526	46746
Santa Rita #17	2148	536	46756
Santa Rita #18	2148	537	46757
Santa Rita #19	2148	538	46758
Santa Rita #20	2148	539	46759
Santa Rita #21	2148	540	46760
Santa Rita #22	2148	541	46761
Santa Rita #23	2148	542	46762
Santa Rita #24	2148	543	46763
Santa Rita #25	2148	544	46764
Santa Rita #29	2148	548	46768
Santa Rita #30	2148	549	46769
Santa Rita #31	2148	550	46770

ARIZONA  
STATE OFFICE  
PHOENIX, ARIZONA

JUL 24 10 10 AM '97

RECEIVED  
BUREAU OF  
LAND MANAGEMENT

34  
QMS





<u>Name of Claim No.</u>	<u>Book</u>	<u>Pages Nos.</u>	<u>B.L.M. Serial</u>
Catalina #1	2148	518	46771
Catalina #2	2148	517	46772
Catalina #3	2148	516	46773
Catalina #4	2148	515	46774
Catalina #5A	2170	437	46775
Catalina #6A	2170	435	46776
Catalina #7	2148	512	46777
Catalina #8	2148	511	46778
Fred Bennett	936	425	46779
Fred Bennett	712	107	46780
Fred Bennett/Amended	2110	262	
Rosemont #9	936	424	46781
Rosemont #9/Amended	2078	466	
Rosemont #11	936	420	46782
Rosemont #11-A	2078	458	46783
Rosemont #12	936	431	46784
Rosemont #12/Amended	2078	467	
Rosemont #13	936	434	46785
Rosemont #13/Amended	2078	468	
Rosemont #15	936	429	46786
Rosemont #15/Amended	2078	469	
Rosemont #16	936	430	46787
Rosemont # 16/Amended	2078	470	
Rosemont #17	936	432	46788
Rosemont #17/Amended	2078	471	
Rosemont #18	936	433	46789
Rosemont #18/Amended	2078	472	
Rosemont #21	964	202	46790
Rosemont #21/Amended	2078	473	
Fred Bennett Fraction	2022	338	46791
Last Chance No. 3/Relocation	2929	209	46794
Cave	NN	555	46796
Strip	821	391	46800
Cuba Fraction	2022	342	46801
Patrick Henry Fraction/Relocaton	3486	103	46802
R. G. Ingersoll Fraction	2110	265	46803
Daylight Fraction	2110	266	46804
Travis #2	1983	254	46805
Travis #2/Amended	2078	465	
Travis #3	1983	255	46806
Travis #4	1983	256	46807
Travis #4/Amended	2170	455	
Travis #5	1983	257	46808


*Start here*

ARIZONA  
STATE OFFICE  
PHOENIX, ARIZONA

JUL 24 10 10 AM '97

RECEIVED  
BUREAU OF  
LAND MANAGEMENT


*43  
KMS*



<u>Name of Claim No.</u>	<u>Book</u>	<u>Pages Nos.</u>	<u>B.L.M. Serial</u>
Travis #6	1983	258	46809
Art	1009	441	46810
Art/Amended	2078	459	
Al	1009	442	46811
Al/Amended	2078	460	
Sam	1009	439	46812
Sam/Amended	2078	461	
Fred	1009	440	46813
Fred/Amended	2078	462	
Bert	1009	443	46814
Bert/Amended	2078	463	
Bob	995	393	46815
Canyon No. 34	6048	1225-26	47482
Canyon No. 35	6048	1227-28	47483
Canyon No. 36	6048	1229-30	47484
Canyon No. 37	6048	1231-32	47485
Canyon No. 38	6048	1233-34	47486
Canyon No. 39	6048	1235-36	47487
Canyon No. 40	6048	1237-38	47488
Canyon No. 41	6048	1239-40	47489
Canyon No. 42	6048	1241-42	47490
Canyon No. 43	6048	1243-44	47491
Canyon No. 64	6048	1285-86	47512
Canyon No. 65	6048	1287-88	47513
Canyon No. 66	6048	1289-90	47514
Canyon No. 67	6048	1291-92	47515
Canyon No. 68	6048	1293-94	47516
Canyon No. 69	6048	1295-96	47517
Canyon No. 70	6048	1297-98	47518
Canyon No. 71	6048	1299-1300	47519
Canyon No. 72	6048	1301-02	47520
Canyon No. 73	6048	1303-04	47521
Canyon No. 74	6048	1305-06	47522
Canyon No. 75	6048	1307-08	47523
Canyon No. 76	6048	1309-10	47524
Canyon No. 77	6048	1311-12	47525
Canyon No. 78	6048	1313-14	47526
Canyon No. 79	6048	1315-16	47527
Telemeter Fraction	2075	381	62785
Telemeter Fraction/Amended	5013	166	
West End Fraction	2075	383	62786
West End Fraction/Amended	5013	164	
Hattie Fraction	2075	382	62787
Hattie Fraction/Amended	5013	165	
Cactus	6104	1251-52	64123
Travis #7	6104	1253-54	64124
Fox #1	2705	63	64125
Fox #1 Amended	6104	1255-56	
Fox #2	2705	64	64126
Fox #2/Amended	6104	1257-58	

RECEIVED  
 BUREAU OF  
 LAND MANAGEMENT  
 JUL 24 10 10 AM '97  
 ARIZONA  
 STATE OFFICE  
 PHOENIX, ARIZONA


50  
*[Handwritten initials]*



<u>Name of Claim No.</u>	<u>Book</u>	<u>Pages Nos.</u>	<u>B.L.M. Serial</u>
Fox #7	2705	69	64131 ✓
Fox #7/Amended	6104	1267-68	
Fox #13	2705	75	64133
Fox #13/Amended	6104	1271-72	
Cloud Rest	SS	511	64134
Cloud Rest/Amended	6104	1273-74	
Big Windy	5406	876	64135
Big Windy Fraction	5406	877	64136
Blue Wing	SS	581	64137
Cloud Rest No. 1	B-B-B	277	64138
Cloud Rest No. 1/Amended	6104	1275-76	
Kent #1 Long John	1936	245	66835
Kent #2 Patricia C.	1936	246	66836
Kent #3 Little Joe	1936	247	66837
Belle of Rosemont	2571	125	66838
Belle of Rosemont/Amended	6216	999-1000	
John	995	395	74390
Joe	995	396	74391
Ben	995	392	74392
Pete	995	394	74393
Adolph Lewisohn	710	346	74394
Adolph Lewisohn	936	419	74395
Rosemont	710	347	74396
Rosemont	936	418	74397
Albert Steinfeld	710	348	74398
Albert Steinfeld	936	427	74399
Hugh Young	712	108	74400
Hugh Young	936	422	74401
Ethel	712	109	74402
Albert	712	110	74403
Rosemont #1	908	504	74404
Rosemont #2	908	501	74405
Rosemont #3	908	503	74406
Rosemont #4	908	499	74407
Rosemont #7	936	421	74408
Rosemont #8	936	423	74409
Rosemont #14	936	428	74410
Rosemont #19	964	200	74411
Rosemont #20	964	201	74412
Rosemont #20	908	500	74413
Rosemont #22	964	203	74414
Rosemont #23	908	497	74415
Rosemont #24	908	498	74416
Rosemont #25	908	502	74417
RX	936	426	74418
Flying Dutchman #7A	6121	1269-70	75181
Blue Point No. 2A	6121	1271-72	75182
Alpine #1A	6121	1275-76	75183
Alpine #2A	6121	1277-78	75184
Alpine #3A	6121	1279-80	75185

RECEIVED  
 BUREAU OF  
 LAND MANAGEMENT  
 JUL 24 10 10 AM '97  
 ARIZONA  
 STATE OFFICE  
 PHOENIX, ARIZONA






<u>Name of Claim No.</u>	<u>Book</u>	<u>Pages Nos.</u>	<u>B.L.M. Serial</u>
Alpine #4A	6121	1281-82	75186 ✓
Frijole VI A	6159	1135-36	95315 ✓
Falcon #1A	6216	899-900	99789
Falcon #2A	6216	901-902	99790
Falcon #3A	6216	903-904	99791
Falcon #4A	6216	905-906	99792
Falcon #5A	6216	907-908	99793
Falcon #6A	6216	908-910	99794
Falcon #7A	6216	911-912	99795
Falcon #8A	6216	913-914	99796
Falcon #9A	6216	915-916	99797
Falcon #10A	6216	917-918	99798
Falcon #11A	6216	919-920	99799
Falcon #12A	6216	921-922	99800
Falcon #13A	6216	923-924	99801
Falcon #14A	6216	925-926	99802
Falcon #15A	6216	927-928	99803
Falcon #16A	6216	929-930	99804
Falcon #17A	6216	931-932	99805
Falcon #18A	6216	933-934	99806
Falcon #19A	6216	935-936	99807
Falcon #20A	6216	937-938	99808
Falcon #21A	6216	939-490	99809
Falcon #22A	6216	941-942	99810
Falcon #27A	6216	943-944	99811
Falcon #28A	6216	945-946	99812
Falcon #29A	6216	947-948	99813
Falcon #30A	6216	949-950	99814
Falcon #31A	6216	951-952	99815
Falcon #32A	6216	953-954	99816
Wasp #62A	6216	963-964	99817
Wasp #63A	6216	965-966	99818
Wasp #219A	6216	967-968	99819
Wasp #220A	6216	969-970	99820
Wasp #221A	6216	971-972	99821
Wasp #222A	6216	973-974	99822
Tecky	6216	997-998	99823
MIA 1 A	6420	1011-13	117293
MIA 2 A	6420	1014-16	117294
MIA 3 A	6420	1017-19	117295
MIA 4 A	6420	1020-22	117296
MIA 5 A	6420	1023-25	117297
MIA 6 A	6420	1026-28	117298
MIA 7 A	6420	1029-31	117299
MIA 8 A	6420	1032-34	117300
MIA 9 A	6420	1035-37	117301
MIA 12A	6420	1043-45	117304
MIA 13A	6420	1046-48	117305
MIA 14A	6420	1049-51	117306
BILLY C.	6522	781-782	129394 ✓

ARIZONA  
STATE OFFICE  
PHOENIX, ARIZONA

JUL 24 10 20 AM '97

RECEIVED  
BUREAU OF  
LAND MANAGEMENT

50  
SWS



<u>Name of Claim</u>	<u>Book</u>	<u>Pages Nos.</u>	<u>B.L.M.</u>
Hope 1	8776	919-921	303950
Hope 2	8776	922-924	303951
Hope 3	8776	925-927	303952
Hope 4	8776	928-930	303953
Hope 5	8776	931-933	303954
Hope 6	8776	934-936	303955
Hope 7	8776	937-939	303956
Hope 8	8776	940-942	303957
Hope 9	8776	943-945	303958
Hope 10	8776	946-948	303959
Hope 10-A	8776	949-951	303960
Hope 11	8776	955-957	303961
Hope 12	8776	958-960	303962
Hope 13	8776	961-963	303963
Hope 14	8776	961-963	303964
Hope 14/Amended	8808	596-598	
Hope 15	8776	964-966	303965
Hope 16	8776	967-969	303966
Hope 17	8776	970-972	303967
Hope 18	8776	976-978	303968
Hope 19	8776	976-968	303969
Hope 20	8776	979-981	303970
Hope 21	8776	982-984	303971
Hope 22	8776	985-987	303972
Hope 23	8808	988-990	303973
Hope 23/Amended	8808	593-596	
Hope 24	8776	991-993	303974
Hope 25	8776	994-996	303975
Hope 26	8776	997-999	303976
Hope 27	8776	1000-1002	303977
Hope 28	8776	1003-1005	303978
Hope 29	8776	1006-1008	303979
Hope 30	8776	1009-1011	303980
Hope 31	8776	1012-1014	303981
Hope 32	8776	1015-1017	303982
Hope 32/Amended	8808	590-592	
Hope 33	8776	1018-1020	393883
Hope 34	8776	1021-1023	303984
Hope 35	8776	1024-1026	303985
Hope 36	8776	1027-1029	303986
Hope 37	8776	1030-1032	303987
H-38A	9018	1198-1199	313532
H-39A	9018	1200-1201	313533
H-40A	9018	1202-1203	313534
H-41A	9018	1204-1205	313535
H-42A	9018	1206-1207	313536
H-43A	9018	1208-1209	313537
H-44A	9018	1210-1211	313538
H-45A	9018	1212-1213	313539
H-46A	9018	1214-1215	313540


ARIZONA  
STATE OFFICE  
PHOENIX, ARIZONA

JUL 24 10 20 AM '97

RECEIVED  
BUREAU OF  
LAND MANAGEMENT

WRONG #  
CORRECT #  
303983


50  
JMS



<u>Name of Claim</u>	<u>Book</u>	<u>Pages Nos.</u>	<u>B.L.M.</u>
H-47A	9018	1216-1217	313541
H-48A	9018	1218-1219	313542
H-49A	9018	1220-1221	313543
H-50A	9018	1222-1223	313544
H-51A	9018	1224-1225	313545
H-52A	9018	1226-1227	313546
H-53A	9018	1228-1229	313547
H-54A	9018	1230-1231	313548
H-55A	9018	1232-1233	313549
H-56A	9018	1234-1235	313550
H-57A	9018	1236-1237	313551
H-58A	9018	1238-1239	313552
H-59A	9018	1240-1241	313553
H-60A	9018	1242-1243	313554
H-61A	9018	1244-1245	313555
H-62A	9018	1246-1247	313556
H-63A	9018	1248-1249	313557
H-64A	9018	1250-1251	313558
H-65A	9018	1252-1253	313559
H-66A	9018	1254-1255	313560
H-67A	9018	1256-1257	313561
H-68A	9018	1258-1259	313562
H-69A	9018	1260-1261	313563
H-70A	9018	1262-1263	313564
H-71A	9018	1264-1265	313565
H-72A	9018	1266-1267	313566
H-73A	9018	1268-1269	313567
H-74A	9018	1270-1271	313568
H-75A	9018	1272-1273	313569
H-76A	9018	1274-1275	313570
H-77A	9018	1276-1277	313571
H-78A	9018	1278-1279	313572
H-79A	9018	1280-1281	313573
H-80A	9018	1282-1283	313574
H-81A	9018	1284-1285	313575
H-82A	9018	1286-1287	313576
H-83A	9018	1288-1289	313577
H-84A	9018	1290-1291	323578
H-85A	9018	1292-1293	313579
H-86A	9018	1294-1295	313580
H-87A	9018	1296-1297	313581
H-88A	9018	1298-1299	313582
H-89A	9018	1300-1301	313583
H-90A	9018	1302-1303	313584
H-91A	9018	1304-1305	313585
H-92A	9018	1306-1307	313586
H-93A	9018	1308-1309	313587
H-94A	9018	1310-1311	313588
H-95A	9018	1312-1313	313589
H-96A	9018	1314-1315	313590

ARIZONA  
STATE OFFICE  
PHOENIX, ARIZONA  
RECEIVED  
BUREAU OF  
LAND MANAGEMENT  
JUL 24 10 20 AM '97

5  
SMM




<u>Name of Claim</u>	<u>Book</u>	<u>Pages Nos.</u>	<u>B.L.M.</u>
H-97A	9018	1316-1317	313591
H-98A	9018	1318-1319	313592
H-99A	9018	1320-1321	313593
H-100A	9018	1322-1323	313594
H-101A	9018	1324-1325	313595
H-102A	9018	1326-1327	313596
H-103A	9018	1328-1329	313597
H-104A	9018	1330-1331	313598
H-105A	9018	1332-1333	313599
H-106A	9018	1334-1335	313600
H-107A	9018	1336-1337	313601
H-108A	9018	1338-1339	313602
H-109A	9018	1340-1341	313603
H-110A	9018	1342-1243	313604
H-111A	9018	1344-1345	313605
H-112A	9018	1346-1347	313606
H-113A	9018	1348-1349	313607
H-114A	9018	1350-1351	313608
H-115A	9018	1352-1353	313609
H-116A	9018	1354-1355	313610
H-117A	9018	1356-1358	313611
H-118A	9018	1358-1359	313612
H-119A	9018	1360-1361	313613
H-120A	9018	1362-1363	313614
H-121A	9018	1364-1365	313615
H-122A	9018	1366-1367	313616
H-123A	9018	1368-1369	313617
H-124A	9018	1370-1371	313618
H-125A	9018	1372-1373	313619
H-126A	9018	1374-1375	313620
H-127A	9018	1376-1377	313621
H-128A	9018	1378-1379	313622
H-129A	9018	1380-1381	313623
H-130A	9018	1382-1383	313624
H-131A	9018	1384-1385	313625
H-132A	9018	1386-1387	313626
H-133A	9018	1388-1389	313627
H-134A	9018	1390-1391	313628
H-135A	9018	1392-1393	313629
H-136A	9018	1394-1395	313630
H-137A	9018	1396-1397	313631
H-138A	9018	1398-1399	313632
H-139A	9018	1400-1401	313633
H-140A	9018	1402-1403	313634
H-141A	9018	1404-1405	313635
H-142A	9018	1406-1407	313636
H-143A	9018	1408-1409	313637
H-144A	9018	1410-1411	313638
H-145A	9018	1412-1413	313639
H-146A	9018	1414-1415	313640

ARIZONA  
STATE OFFICE  
PHOENIX, ARIZONA

JUL 24 10 11 AM '97

RECEIVED  
BUREAU OF  
LAND MANAGEMENT


50  
SMB



<u>Name of Claim</u>	<u>Book</u>	<u>Pages Nos.</u>	<u>B.L.M. Serial No.</u>
H-147A	9018	1416-1417	313641
H-148A	9018	1418-1419	313642
H-149A	9018	1420-1421	313643
H-150A	9018	1422-1423	313644
H-151A	9018	1424-1425	313645
H-152A	9018	1426-1427	313646
H-153A	9018	1428-1429	313647
H-154A	9018	1430-1431	313648
H-155A	9018	1432-1433	313649
H-156A	9018	1434-1435	313650
H-157A	9018	1436-1437	313651
H-158A	9018	1438-1439	313652
H-159A	9018	1440-1441	313653
H-160A	9018	1442-1443	313654
H-161A	9018	1444-1445	313655
H-162A	9018	1446-1447	313656
H-163A	9018	1448-1449	313657
H-164A	9018	1450-1451	313658
H-165A	9018	1452-1453	313659
H-166A	9018	1454-1455	313660
H-167A	9018	1456-1457	313661
H-168A	9018	1458-1459	313662
H-169A	9018	1460-1461	313663
H-170A	9018	1462-1463	313664
H-171A	9018	1464-1465	313665
H-177A	9018	1476-1477	313671
H-178A	9018	1478-1479	313672
H-179A	9018	1480-1481	313673
H-180A	9018	1482-1483	313674
H-181A	9018	1484-1485	313675
H-182A	9018	1486-1487	313676
H-183A	9018	1488-1489	313677
H-187A	9018	1490-1491	313678
H-188A	9018	1492-1493	313679
H-189A	9018	1494-1495	313680
H-190A	9018	1496-1497	313681
H-191A	9018	1498-1499	313682
H-192A	9018	1500-1501	313683
H-194A	9018	1502-1503	313684
H-195A	9018	1504-1505	313685
H-196A	9018	1506-1507	313686
H-197A	9018	1508-1509	313687
H-198A	9018	1510-1511	313688
H-199A	9018	1512-1513	313689
Hope 201	9792	2826-2827	330891

RECEIVED  
 BUREAU OF  
 LAND MANAGEMENT  
 JUL 24 10 11 AM '97  
 ARIZONA  
 STATE OFFICE  
 PHOENIX, ARIZONA

45






<u>Name of Claim</u>	<u>Book</u>	<u>Pages Nos.</u>	<u>B.L.M. Serial No.</u>
Hope 201A	9922	1016	330892
Hope 202	9792	2830-2831	330893
Hope 203	9792	2832-2833	330894
Hope 204	9792	2834-2835	330895
Hope 205	9792	2836-2837	330896
Hope 206	9792	2838-2839	330897
Hope 207	9792	2840-2841	330898
Hope 208	9792	2842-2843	330899
Hope 209	9792	2844-2845	330900
Hope 210	9792	2846-2847	330901
Hope 211	9792	2848-2849	330902
Hope 212	9792	2850-2851	330903
Hope 213	9792	2852-2853	330904
Hope 214	9792	2854-2855	330905
Hope 215	9792	2856-2857	330906
Hope 216	9792	2858-2859	330907
Hope 222	9797	2864-2865	330910
Hope 223	9797	2866-2867	330911
Hope 224	9797	2868-2869	330912
Hope 225	9797	2870-2871	330913
Hope 226A	9865	1328-1329	330914
Hope 227A	9865	1330-1331	330915
Hope 228A	9865	1332-1333	330916
Hope 229A	9865	1334-1335	330917
Hope 230	9797	2880-2881	330918
Hope 231	9797	2882-2883	330919
Hope 232	9797	2884-2885	330920
Hope 233	9797	2886-2887	330921
Hope 234	9797	2888-2889	330922
Hope 235	9797	2890-2891	330923
Hope 236	9797	2892-2893	330924
Hope 237	9797	2894-2895	330925
Hope 238	9797	2896-2897	330926
Hope 239	9797	2898-2899	330927
Hope 240	9797	2900-2901	330928
Hope 241	9797	2902-2903	330929
Hope 242	9797	2904-2905	330930
Hope 243	9797	2906-2907	330931
Hope 244	9797	2908-2909	330932
Hope 245	9797	2910-2911	330933
Hope 246	9797	2912-2913	330934
Hope 250	9797	2914-2915	330935
Hope 251	9797	2916-2917	330936
Hope 252	9797	2918-2919	330937
Hope 253	9797	2920-2921	330938
Hope 254	9797	2922-2923	330939
Hope 255	9797	2924-2925	330940
Hope 256	9797	2926-2927	330941

RECEIVED  
BUREAU OF  
LAND MANAGEMENT  
Jul 24 10 11 AM '97  
ARIZONA  
STATE OFFICE  
PHOENIX, ARIZONA

84  
MUE



<u>Name of Claim</u>	<u>Book</u>	<u>Pages Nos.</u>	<u>B.L.M. Serial No.</u>
Hope 257	9797	2928-2929	330942
Elk 47 Relocated	9797	2930-2931	330943
H-172B Relocated	9865	1336-1337	331308
H-173B Relocated	9865	1338-1339	331309
H-174B Relocated	9865	1340-1341	331310
H-175B Relocated	9865	1342-1343	331311
H-176B Relocated	9865	1344-1345	331312


All of said mining claims are owned by ASARCO Incorporated the mailing address for which is P O Box 5747, Tucson, Arizona 85703;

Claims are located in Sections 1,2,11,12,13,14,24,25, & 36, T18S, R15E; Sections 5,6,7,8,9,16,17,18,19,20,21,28,29, 30,31, 32 & 33, T18S, R16E; Sections 4,5,6,7,8, & 9, T19S, R16E; and Sections 1 & 2, T19S, R15E; G&SRB&M

850 claims @ \$100 = \$85,000.00

ARIZONA  
STATE OFFICE  
PHOENIX, ARIZONA  
JUL 24 10 11 AM '97  
RECEIVED  
BUREAU OF  
LAND MANAGEMENT

*[Handwritten signature]*







ASARCO Incorporated 180 Maiden Lane New York, N.Y. 10038

Payee No.	Month	Voucher No.
<u>7845</u>	<u>JULY 97</u>	<u>07-0271</u>

97-98 HELVETIA	MAINT FEE 85	0714042	85,000.00	.00	85,000.00
----------------	--------------	---------	-----------	-----	-----------

Detach Before Depositing



orm 1370-4  
(March 1984)

UNITED STATES  
DEPARTMENT OF THE INTERIOR  
BUREAU OF LAND MANAGEMENT

RECEIPT AND ACCOUNTING ADVICE

NO. 2315069 04

TC/AZ

07/24/97

Subject: CLAIM MAINTENANCE FEE 1998 - 850

2 16 13

85,000.00

Applicant:

ASARCO  
BOX 5747  
TUCSON AZ 85703

CK 45005155

Remitter: 520-798-7500

Assignor:

LEASE MANAGEMENT DATA  NEW  UPDATE  PAYMENT

ORIGINAL SERIAL NO.	ASG.	TYPE	ST.	CTY.	FUND SYMBOL	ACRES/UNITS	RATE
AMC 2198, ET AL							

AMOUNT	ANV. DATE	EXP. DATE	BILL CYC.	S/C	DISTRICT	NEXT BILL	MISC. DATA	U of M	ACTUAL UNITS

ASSIGNMENT SERIAL NO.	ASG.	TYPE	ST.	CTY.	FUND SYMBOL	ACRES/UNITS	RATE

AMOUNT	ANV. DATE	EXP. DATE	BILL CYC.	S/C	DISTRICT	NEXT BILL	MISC. DATA	U of M	ACTUAL UNITS

APPLY REMITTANCE

ACTION	FUND SYMBOL	CTY.	AMOUNT
FILING FEE			
RENTAL			
UNEARNED			
REFUND			
TOTAL			
AMOUNT DUE			

Remarks:

BY:

DATE:

- Lease in Escrow?
- KGS?
- Auto Escalates?
- Auto Renew?

- Of Interest?
- Operating Rights?
- Operator
- Bond Filed?

FOR MMS USE ONLY

BILLEE	NUMBER	FOREST REFUGE
OCS SECTION		
CODE		

CASE FOLDER COPY

25  
\$2500.00  
TSS

2194  
27423  
35995  
62735  
SR

After recording, please return to:

John C. Lacy  
DeConcini McDonald Brammer Yetwin & Lacy, P.C.  
2525 E. Broadway, Suite 200  
Tucson, Arizona 85716-5303

RECEIVED  
BLM AZ STATE OFFICE  
PHOENIX, ARIZONA  
AUG 30 1 09 PM '96

STATE OF ARIZONA )  
County of Pima ) ss:

**CERTIFICATION OF PAYMENT OF MAINTENANCE FEE  
IN LIEU OF AFFIDAVIT OF ANNUAL ASSESSMENT WORK**

Robert L. Knox, being first duly sworn, deposes and says that:

1. He is the General Partner of Sahuarita Mining 1986, Ltd., a Colorado limited partnership, one of the owners of the following described unpatented lode mining claims situated in Helvetia Mining District, Pima County, Arizona (the "Claims"), the location notices of which are of record in said county, and in the records of the Arizona State Office of the Bureau of Land Management under the file numbers indicated as follows:

Name of Claim	Cry Recds		BLM Serial A MC No.	
	Book	Page		
WALTHUM	942	87	2205	
Amended	5436	812	}	
FLAT TOP	913	600		2206
Amended	5436	813		
ROUND TOP	914	1		2207
Amended	5436	814		
THE AXE	287	258		2208
Amended	5436	815		
SUZY	934	536		2209
Amended	5436	816		
ALACHUA	916	549		2210
Amended	5436	817		
ELK 32	3368	607	27448	
DOE 1	3366	300	27533	
ELK 59	3368	634	36005	
SHADOW NO. 1	2827	63	36022	
BAKER	916	550	62735	
LIBERTY	916	559	62744	
RUBY	287	256	62766	
BOSTON	1750	237	62769	
THE ALTA NO. 1	MMM	294	62770	
Amended	464	65		

ENTERED IN COMPUTER

10/15/96 SR

1588

AMERICAN NO. 1	MMM	295	62771
Amended	464	63	
AMERICAN NO. 2	MMM	293	62772
Amended	464	64	
APRICOT	MMM	292	62773
Amended	464	60	
FRENCH KING	MMM	289	62774
Amended	464	67	
ITALIAN QUEEN	MMM	291	62776
Amended	464	71	
SHOVEL	MMM	331	62777
Amended	464	70	
FOUR QUEENS	287	257	62778
CHERRY	MMM	330	62784
Amended	464	66	
RAKE	3869	110	62788
HOE	3869	111	62789

RECEIVED  
 B.L.M. AZ STATE OFFICE  
 PHOENIX, ARIZONA  
 Aug 30 1 09 PM '96  
 (10) ERS

The Claims are situated in the Sections 11, 14, 15, 22 and 23, Township 18 South, Range 15 East, G&SR Meridian.

2. Pursuant to the Sections 10101 (a) and (b) of the Omnibus Budget Reconciliation Act of 1993 (Act of August 10, 1993, 107 Stat. 312) and 43 CFR § 3833.1-5(b), the owners have paid a maintenance fee of \$100 per claim for the assessment year beginning September 1, 1996, and this Certificate is in lieu of an affidavit of performance of annual assessment work or notice of intent of hold.

3. The names and address of the owners of Claims for which this Certificate is prepared are: Helvetia Land and Cattle Co. and Sahuarita Mining 1986, Ltd., 5323 N. Camino Real, Tucson, Arizona, 85718.

**THIS IS NOT A CHANGE OF ADDRESS**

4. The Claims are held and claimed by the owners for the valuable mineral contained therein.

DATED this 29 day of August, 1996.

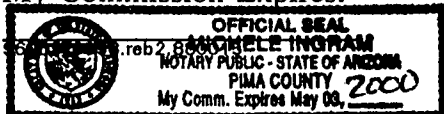
SAHUARITA MINING 1986, LTD., a Colorado limited partnership

[Signature]  
 Robert L. Knox, General Partner

The foregoing instrument was acknowledged before me this 29 day of August, 1996, by Robert L. Knox, General Partner of Sahuarita Mining 1986, Ltd, a Colorado limited partnership, on behalf of the limited partnership.

[Signature]  
 Notary Public

My Commission Expires:



UNITED STATES  
DEPARTMENT OF THE INTERIOR  
BUREAU OF LAND MANAGEMENT

RECEIPT AND ACCOUNTING ADVICE

NO. **2263752** 04

TC/AZ 08/30/96

Subject: CLAIM MAINTENANCE FEE 1997 - 25 2 69 13 2,500.00

Applicant:  
SAHUARITA MINING LTD  
PROJECT ACCOUNT  
BOX 70  
SAHUARITA AZ 85629

Remitter: CK 5726  
520-577-7930

Assignor:

LEASE MANAGEMENT DATA										
<input type="checkbox"/> NEW <input type="checkbox"/> UPDATE <input type="checkbox"/> PAYMENT										
ORIGINAL SERIAL NO.	ASG.	TYPE	ST.	CTY.	FUND SYMBOL			ACRES/UNITS	RATE	
AMC 2205, ET AL										
AMOUNT	ANV. DATE	EXP. DATE	BILL CYC.	S/C	DISTRICT	NEXT BILL	MISC. DATA	U of M	ACTUAL UNITS	
ASSIGNMENT SERIAL NO.	ASG.	TYPE	ST.	CTY.	FUND SYMBOL			ACRES/UNITS	RATE	
AMOUNT	ANV. DATE	EXP. DATE	BILL CYC.	S/C	DISTRICT	NEXT BILL	MISC. DATA	U of M	ACTUAL UNITS	

APPLY REMITTANCE			
ACTION	FUND SYMBOL	CTY.	AMOUNT
FILING FEE			
RENTAL			
UNEARNED			
REFUND			
TOTAL			
AMOUNT DUE			

Remarks:  
 AMC 2205-210      62776-778  
                          62784  
                          62788-789  
                          *Spe*  
                          27448  
                          27533  
                          36005  
                          36022  
                          62735  
                          62744  
                          62766  
                          62769-774

BY: \_\_\_\_\_ DATE: \_\_\_\_\_

Lease in Escrow?  
 KGS?                      Of Interest?  
 Auto Escalates?            Operating Rights?  
 Auto Renew?                Operator  
    Bond Filed?

**FOR MMS USE ONLY**

BILLEE		FOREST REFUGE
NUMBER		
OCS SECTION		
CODE		

UNITED STATES  
DEPARTMENT OF THE INTERIOR  
BUREAU OF LAND MANAGEMENT

RECEIPT AND ACCOUNTING ADVICE

NO. 2263752 04

TC/AZ 08/30/96

Subject: CLAIM MAINTENANCE FEE 1997 - 25

2 69 13 2,500.00

Applicant:  
  
SAHUARITA MINING LTD  
PROJECT ACCOUNT  
BOX 70  
SAHUARITA AZ 85629

Remitter: CK 5726  
520-577-7930

Assignor:

LEASE MANAGEMENT DATA  NEW  UPDATE  PAYMENT

ORIGINAL SERIAL NO.	ASG.	TYPE	ST.	CTY.	FUND SYMBOL	ACRES/UNITS	RATE
AMC 2205, ET AL							

AMOUNT	ANV. DATE	EXP. DATE	BILL CYC.	S/C	DISTRICT	NEXT BILL	MISC. DATA	U of M	ACTUAL UNITS

ASSIGNMENT SERIAL NO.	ASG.	TYPE	ST.	CTY.	FUND SYMBOL	ACRES/UNITS	RATE

AMOUNT	ANV. DATE	EXP. DATE	BILL CYC.	S/C	DISTRICT	NEXT BILL	MISC. DATA	U of M	ACTUAL UNITS

APPLY REMITTANCE

ACTION	FUND SYMBOL	CTY.	AMOUNT
FILING FEE			
RENTAL			
UNEARNED			
REFUND			
TOTAL			
AMOUNT DUE			

Remarks:

*ge*

BY: \_\_\_\_\_ DATE: \_\_\_\_\_

Lease in Escrow?  
 KGS?  
 Auto Escalates?  
 Auto Renew?

Of Interest?  
 Operating Rights?  
 Operator  
 Bond Filed?

FOR MMS USE ONLY		
BILLEE		FOREST REFUGE
NUMBER		
OCS SECTION		
CODE		





**CYPRUS AMAX  
MINERALS COMPANY**

Cyprus Amax Minerals Company  
9100 East Mineral Circle  
Post Office Box 3299  
Englewood, Colorado 80155-3299  
(303) 643-5000

Certified Mail

August 10, 1995

U.S. Department of the Interior  
Bureau of Land Management  
3707 North 7th Street  
Siete Square Building  
Phoenix, Arizona 85014

5916; 16965; 18898; 19089;  
19271; 19638; 20345; 20511;  
20667; 21092; 21291; 21772;  
21879; 2194; 26586;  
52606

**Maintenance Fees for Unpatented Mining Claims  
Cyprus Sierrita Corporation**


Gentlemen:

Pursuant to 43 CFR § 3833.1-5, as amended, Cyprus Sierrita Corporation desires to retain/maintain the 438 unpatented lode mining claims and mill sites which are listed on the attached Exhibit "A". Also, enclosed is our check in the amount of \$43,800.00 (\$100.00 per claim) to cover the required maintenance fees necessary to retain/maintain the claims through the period ending 12:00 noon on September 1, 1996.

Please acknowledge receipt by dating and signing where indicated below and return one (1) copy of this letter, together with a date and time stamped copy of Exhibit "A", to the attention of the **Land Management Department** at the above letterhead address.

Should you have any questions, please contact me at (303) 643-5140. Thank you for your assistance.

Yours truly,



Kim Aaron  
Land Administrator

/kaa

Enclosures

AUG 31 1995

JB E.S.

ENTERED IN COMPUTER

9:00 A.M.  
PHOENIX, ARIZONA

AUG 14 1995

RECEIVED  
BLM AZ STATE OFFICE

RECEIVED AND ACKNOWLEDGED THIS \_\_\_\_ DAY OF AUGUST, 1995

BY: \_\_\_\_\_

TITLE: \_\_\_\_\_

438 sym

AMC 5916  
16965  
18898

EXHIBIT "A"

Attached to and made a part of that certain letter dated the the 10th day of August, 1995, covering the following described unpatented mining claims and mill sites located the Gila and Salt River Principal Meridian, Pima Mining District, Pima County, Arizona, to-wit:

NAME OF CLAIM	ORIGINAL RECORDATION		AMENDED RECORDATION		BLM SERIAL NO.	
	BOOK	PAGE	BOOK	PAGE	SERIAL	NO.
JUNE #1	5502	835			A MC	5923
JUNE #2	5502	836			A MC	5924
EMMONS 40	3082	160	5649	560	A MC	16975
EMMONS 41	949	413	5649	561	A MC	16976
EMMONS 42	949	414	5649	562	A MC	16977
BERT #24	3082	162	5649	571	A MC	16979
BERT #25	3082	163	5649	572	A MC	16980
BERT #29	2799	199	5649	574	A MC	16982
BERT #30	2799	200	5649	575	A MC	16983
BERT #36 A	5649	576			A MC	16984
BERT #37	3288	147	5649	577	A MC	16985
PHOENIX #7	3816	48	5649	564	A MC	16986
PHOENIX #8	3816	49	5649	565	A MC	16987
PHOENIX #9 A	5649	566			A MC	16988
PHOENIX #10 A	5649	567			A MC	16989
PHOENIX #52	3706	537	5649	568	A MC	16990
PHOENIX #54	3706	539	5649	569	A MC	16991
PHOENIX #55	3706	540	5649	570	A MC	16992
TAN #1	2220	157	5649	578	A MC	16994
TAN 2	2220	158	5649	579	A MC	16995
TAN #3	2220	159	5649	580	A MC	16996
TAN #5	2220	161	5649	581	A MC	16997
TAN 7	2238	308	5649	582	A MC	16998
TAN #8	2238	307	5649	583	A MC	16999
NORTH NO. 9	2220	224			A MC	18898
NORTH NO. 10	2220	225			A MC	18899
NORTH NO. 11	2220	226			A MC	18900
NORTH NO. 12	2220	227			A MC	18901
NORTH NO. 13	2220	228			A MC	18902
NORTH NO. 14	2220	229			A MC	18903
NORTH NO. 15	2220	230			A MC	18904
NORTH NO. 16	2220	231			A MC	18905
NORTH NO. 17	2220	232			A MC	18906
NORTH NO. 18	2220	233			A MC	18907
NORTH NO. 19	2220	234			A MC	18908
NORTH NO. 20	2220	235			A MC	18909

ENTERED IN COMPUTER

*96 maintenance fee*

PHOENIX, ARIZONA  
9:00 A.M.  
AUG 14 1995  
RECEIVED  
BLM AZ STATE OFFICE

36 Sam

AMC 18898  
19084  
PAGE 2

EXHIBIT "A" CONTINUED

NAME OF CLAIM	ORIGINAL RECORDATION		AMENDED RECORDATION		BLM SERIAL NO.
	BOOK	PAGE	BOOK	PAGE	
NORTH NO. 21	2220	236			A MC 18910
NORTH NO. 22	2220	237			A MC 18911
NORTH NO. 23	2220	238			A MC 18912
NORTH NO. 24	2220	239			A MC 18913
NORTH NO. 32	2220	353	3934	512	A MC 18916
NORTH NO. 34	2220	355	3934	514	A MC 18918
NORTH NO. 36	2220	357	3934	516	A MC 18920
NORTH NO. 37	2220	358	3934	517	A MC 18921
NORTH NO. 38	2220	359	3934	518	A MC 18922
NORTH NO. 39	2220	360	3934	519	A MC 18923
NORTH NO. 40	2220	361	3934	520	A MC 18924
NORTH NO. 41	2220	362	3934	521	A MC 18925
NORTH NO. 42	2220	363	3934	522	A MC 18926
NORTH NO. 43	2220	364	3934	523	A MC 18927
W. G. 13	1629	492			A MC 18928
W. G. 15	1629	494			A MC 18929
W. G. 17	1629	496			A MC 18930
W. G. 19	1629	498			A MC 18931
W. G. 21	1629	500			A MC 18932
W. G. 22	1629	501			A MC 18933
W. G. 23	1629	502			A MC 18934
W. G. 24	1629	503			A MC 18935
W. G. 25	1629	504			A MC 18936
W. G. 26	1629	505			A MC 18937
W. G. 27	1629	506			A MC 18938
W. G. 28	1629	507			A MC 18939
W. G. 29	1629	508			A MC 18940
W. G. 30	1629	509			A MC 18941
W. G. 31	1629	510			A MC 18942
W. G. 32	1629	511			A MC 18943
W. G. 33	1629	512			A MC 18944
W. G. 34	1629	513			A MC 18945
W. G. 35	1629	514			A MC 18946
W. G. 36	1629	515	3934	524	A MC 18947
W. G. 37	3934	525			A MC 18948
RICH #1	2233	4	3934	532	A MC 19084
RICH #3	2233	6	3934	534	A MC 19086
RICH #5	2233	8	3934	536	A MC 19088
RICH #7	2233	10	3934	538	A MC 19090
RICH #9	2233	12	3934	540	A MC 19092
RICH #11	2233	14	3934	542	A MC 19094
RICH #13	2233	16			A MC 19096
RICH #15	2233	18			A MC 19098
RICH #17	2233	20			A MC 19100
RICH #19	2233	22	3934	544	A MC 19102

RECEIVED  
BLM AZ STATE OFFICE  
PHOENIX, ARIZONA  
AUG 24 1995

ENTERED IN COMPUTER  
96 Maintenance fee

45 sqm

AMC 19084  
19271  
PAGE 3

EXHIBIT "A" CONTINUED

NAME OF CLAIM	ORIGINAL RECORDATION		AMENDED RECORDATION		BLM SERIAL NO.	
	BOOK	PAGE	BOOK	PAGE	SERIAL	NO.
RICH #21	2233	24	3934	546	A MC	19104
RICH #23	2233	26	3934	548	A MC	19106
RICH #25	2233	28	3934	550	A MC	19108
RICH #27	2233	30	3934	552	A MC	19110
RICH #28	2233	31	3934	553	A MC	19111
RICH #29	2233	32	3934	554	A MC	19112
RICH #31	2241	553	3934	556	A MC	19114
RICH #32	2241	554	3934	557	A MC	19115
ERIC #1	2220	168			A MC	19271
ERIC #2	2220	169			A MC	19272
ERIC #3	2220	170			A MC	19273
ERIC #4	2220	171			A MC	19274
ERIC 5	2220	172			A MC	19275
ERIC 6	2220	173			A MC	19276
ERIC 9	2220	174			A MC	19277
ERIC 10	2220	175			A MC	19278
ERIC 11	2220	176			A MC	19279
ERIC 12	2220	177			A MC	19280
ERIC 13	2220	178			A MC	19281
ERIC 14	2220	179			A MC	19282
ERIC 15	2220	180			A MC	19283
ERIC 16	2220	181			A MC	19284
ERIC 17	2220	182	3934	526	A MC	19285
ERIC 18	2220	183	3934	527	A MC	19286
ERIC 19	2220	184	3934	528	A MC	19287
ERIC 20	2220	185	3934	529	A MC	19288
ERIC 21	2220	186	3934	530	A MC	19289
ERIC 22	2220	187	3934	531	A MC	19290
ERIC 23	2220	188			A MC	19291
ERIC 24	2220	189			A MC	19292
ERIC 25	2220	190			A MC	19293
ERIC 26	2220	191			A MC	19294
ERIC 27	2220	192			A MC	19295
ERIC 28	2220	193			A MC	19296
ERIC 29	2220	194			A MC	19297
ERIC 30	2220	195			A MC	19298
ERIC 31	2220	196			A MC	19299
ERIC 32	2220	197			A MC	19300
ERIC 33	2220	198			A MC	19301
ERIC 34	2220	199			A MC	19302
ERIC 35	2220	200			A MC	19303
ERIC 36	2220	201			A MC	19304
ERIC 37	2220	202			A MC	19305
ERIC 38	2220	203			A MC	19306
ERIC 39	2220	204			A MC	19307

ENTERED IN COMPUTER

*96 maintenance fee*

RECEIVED  
BLM AZ STATE OFFICE  
Aug 14 1995  
9:00 AM  
PHOENIX, ARIZONA

45 sqm

AMC 19271  
19638  
PAGE 4

EXHIBIT "A" CONTINUED

NAME OF CLAIM	ORIGINAL RECORDATION		AMENDED RECORDATION		BLM SERIAL NO.	
	BOOK	PAGE	BOOK	PAGE	SERIAL	NO.
ERIC 40	2220	205			A MC	19308
ERIC 41	2220	206			A MC	19309
ERIC 42	2220	207			A MC	19310
ERIC 43	2220	208	3288	143	A MC	19311
ERIC 44	2220	209			A MC	19312
ERIC 45	2238	306			A MC	19313
ERIC 46	2238	305			A MC	19314
ERIC 47	2238	304			A MC	19315
ERIC 48	2238	303			A MC	19316
ERIC 49	2238	302			A MC	19317
ERIC 50	2238	301			A MC	19318
ERIC 51	2238	300			A MC	19319
ERIC 52	2238	299			A MC	19320
ERIC 53	2238	298			A MC	19321
ERIC 54	2238	297			A MC	19322
PHOENIX #57	3706	542			A MC	19323
PHOENIX #59	3706	544			A MC	19324
PHOENIX #61	3706	546			A MC	19325
PHOENIX #63	3706	548			A MC	19326
PHOENIX #65	3706	550			A MC	19327
VAN BUREN	2428	269			A MC	19638
REPUBLIC NO. 18	2428	323			A MC	19639
REPUBLIC NO. 19	2428	321			A MC	19640
REPUBLIC NO. 20	2428	319			A MC	19641
REPUBLIC NO. 21	2428	320			A MC	19642
REPUBLIC NO. 22	2428	318			A MC	19643
REPUBLIC NO. 23	2428	317			A MC	19644
REPUBLIC NO. 24	2428	316			A MC	19645
REPUBLIC NO. 56	2428	334			A MC	19646
JANUARY #3	848	571			A MC	19647
JANUARY #4	848	572			A MC	19648
JANUARY #5	848	573			A MC	19649
JANUARY #6	848	574			A MC	19650
JANUARY #11	848	575			A MC	19651
JANUARY #42	848	582			A MC	19652
JANUARY #43	848	583			A MC	19653
JANUARY NO. 52	2200	211	2428	279	A MC	19654
JANUARY NO. 53	2200	212			A MC	19655
JANUARY #54	893	337			A MC	19656
JANUARY # 63	893	346			A MC	19657
JANUARY # 64	893	347			A MC	19658
JANUARY # 65	893	348			A MC	19659
JANUARY #66	893	349			A MC	19660
JANUARY TRIANGLE	904	391			A MC	19661
ARCTURUS	896	156			A MC	19662

PHOENIX, ARIZONA  
8:00 A.M.  
AUG 14 1968  
RECEIVED  
BLM AZ STATE OFFICE

ENTERED IN CONDUIT  
96 Maintenance fee

45 sqm

AMC 19638  
20345  
PAGE 5

EXHIBIT "A" CONTINUED

NAME OF CLAIM	ORIGINAL RECORDATION		AMENDED RECORDATION		BLM SERIAL NO.	
	BOOK	PAGE	BOOK	PAGE	SERIAL	NO.
BETELGEUSE	896	157			A MC	19663
CANIS	896	158			A MC	19664
CASSIOPEA	896	159			A MC	19665
EARTH	896	160			A MC	19666
JUPITER	896	161			A MC	19667
MARS	896	162			A MC	19668
MERCURY	896	163			A MC	19669
NEPTUNE	896	164			A MC	19670
ORION	896	165			A MC	19671
PLEADES	896	166			A MC	19672
PLUTO	896	167			A MC	19673
POLARIS	896	168			A MC	19674
SATURN	896	169			A MC	19675
URANUS	896	170			A MC	19676
VENUS	896	171			A MC	19677
ARGUS	898	40			A MC	19678
CAPRICORN	898	44			A MC	19679
ANDROMEDA	898	45			A MC	19680
NOVEMBER #1	2428	340			A MC	20345
NOVEMBER #4	2428	341			A MC	20346
NOVEMBER #5	2428	342			A MC	20347
NOVEMBER #8	2428	343			A MC	20348
NOVEMBER #9	2428	344			A MC	20349
NOVEMBER #11	2428	337			A MC	20350
NOVEMBER 18	908	589	2428	339	A MC	20351
NOVEMBER #19	2428	338			A MC	20352
NOVEMBER #20	2428	336			A MC	20353
NOVEMBER FRACTION NO. 1	846	106	888	353	A MC	20354
NOVEMBER FRACTION NO. 2	846	107	888	354	A MC	20355
LJUNIK	2428	332			A MC	20356
LAIKA	2428	333			A MC	20357
SPUTNIK	2428	335			A MC	20358
EXPLORER	2428	331			A MC	20359
MARCH #1	846	125			A MC	20360
MARCH #2	843	152			A MC	20361
MARCH #3	843	153			A MC	20362
MARCH #4	843	154			A MC	20363
MARCH #5	846	126			A MC	20364
MARCH #6	843	155			A MC	20365
MARCH #7	843	156			A MC	20366
SCORPIO	75	219			A MC	20372
SCORPIO NO. 2	75	282			A MC	20373
SCORPIO TRIANGLE	76	349			A MC	20374
"WELL"	74	575			A MC	20375
WELL #2	74	576			A MC	20376

PHOENIX, ARIZONA  
9:00 A.M.  
AUG 14 1956  
RECEIVED  
BLM ALAZ STATE OFFICE

ENTERED IN COLLECTOR'S RECORDS  
96 maintenance fee

45 sqm

AMC 20345  
20511  
PAGE 6

EXHIBIT "A" CONTINUED

NAME OF CLAIM	ORIGINAL RECORDATION		AMENDED RECORDATION		BLM SERIAL NO.	
	BOOK	PAGE	BOOK	PAGE	SERIAL	NO.
WELL 3	363	268			A MC	20377
WELL 4	363	269			A MC	20378
WELL NO. 5	2124	52	2133	577	A MC	20379
WELL 6	466	70			A MC	20380
WELL 7	2428	292			A MC	20381
WELL NO 8	724	502			A MC	20382
WELL NO 9	724	503			A MC	20383
WELL NO. 10	2428	293			A MC	20384
SNAFU TRIANGLE	908	587			A MC	20387
APRIL FRACTION	846	127	2886	224	A MC	20388
MAY FRACTION	846	124	2907	730	A MC	20389
JUNE #3	840	342	2886	228	A MC	20511
JUNE 3-A	3486	105			A MC	20512
JUNE #4	3486	106			A MC	20513
JUNE #5	3486	107			A MC	20514
JUNE NO. 6	3486	108			A MC	20515
JUNE #7	840	346			A MC	20516
JUNE #8	840	347	2517	424	A MC	20517
JUNE NO. 9	840	348			A MC	20518
JUNE NO. 10	840	349			A MC	20519
JUNE NO. 11	840	350			A MC	20520
JUNE # 12	840	351			A MC	20521
JUNE NO. 13	842	5	2517	423	A MC	20522
JUNE 14	842	6			A MC	20523
JUNE # 15	842	7	2876	182	A MC	20524
JUNE# 16	842	8			A MC	20525
JUNE# 17	842	9			A MC	20526
JUNE# 18	842	10			A MC	20527
JUNE# 19	842	11			A MC	20528
JUNE# 20	842	12			A MC	20529
JUNE# 21	842	13			A MC	20530
JUNE# 22	842	14			A MC	20531
JUNE #23	2876	183			A MC	20532
JUNE# 24	842	16			A MC	20533
JUNE# 26	843	149			A MC	20535
JUNE # 30	2670	188			A MC	20538
JULY # 1	842	17			A MC	20540
JULY# 2	842	18			A MC	20541
JULY# 3	842	19			A MC	20542
JULY#4	842	20			A MC	20543
JULY# 5	842	21			A MC	20544
JULY# 6	842	22			A MC	20545
JULY# 7	842	23			A MC	20546
JULY# 8	842	24			A MC	20547
JULY # 9	842	25			A MC	20548

PHOENIX, ARIZONA  
9:00 A.M.  
AUG 14 '85  
RECEIVED  
B.L.M. AZ STATE OFFICE

ENTERED IN COMPUTER  
96 maintenance fee

45 sign

AMC 20511  
20467  
PAGE 7

EXHIBIT "A" CONTINUED

NAME OF CLAIM	ORIGINAL RECORDATION		AMENDED RECORDATION		BLM SERIAL NO.	
	BOOK	PAGE	BOOK	PAGE	SERIAL	NO.
JULY# 10	842	26			A MC	20549
JULY #11	847	529			A MC	20550
JULY # 12	847	530			A MC	20551
JULY # 13	847	531			A MC	20552
JULY# 14	847	532			A MC	20553
JULY # 15	847	533			A MC	20554
JULY # 16	847	534			A MC	20555
JULY # 17	847	535			A MC	20556
JULY # 18	847	536			A MC	20557
JULY #19	847	537			A MC	20558
JULY #20	847	538			A MC	20559
PETRO #1	76	151			A MC	20667
PETRO #2	76	152			A MC	20668
PETRO #3	833	515			A MC	20669
PETRO # 4	833	516			A MC	20670
PETRO # 5	833	517			A MC	20671
PETRO # 6	833	518			A MC	20672
PETRO # 7	833	519			A MC	20673
PETRO # 8	833	520			A MC	20674
PETRO # 9	833	521			A MC	20675
PETRO # 10	833	522			A MC	20676
PETRO # 11	833	523			A MC	20677
PETRO # 12	833	524			A MC	20678
PETRO # 13	833	525			A MC	20679
PETRO # 14	833	526			A MC	20680
PETRO # 15	833	527			A MC	20681
PETRO NO. 16	899	78			A MC	20682
VENUS NO. 1	899	79			A MC	20683
VENUS NO. 2	899	80			A MC	20684
VENUS NO. 3	899	81			A MC	20685
VENUS NO. 4	899	82			A MC	20686
VENUS NO. 5	888	413			A MC	20687
VENUS NO. 6	888	414			A MC	20688
VENUS NO. 7	888	415			A MC	20689
VENUS NO. 8	888	416			A MC	20690
VENUS NO. 9	888	417			A MC	20691
VENUS NO. 10	888	418			A MC	20692
VENUS NO. 11	888	419			A MC	20693
VENUS NO. 12	888	420			A MC	20694
VENUS # 13	1897	286			A MC	20695
VENUS # 14	1897	287			A MC	20696
VENUS # 15	1897	288			A MC	20697
TARGET	887	581			A MC	20698
EAST PETRO NO. 1	912	120			A MC	20699
EAST PETRO NO. 2	912	121			A MC	20700

PHOENIX, ARIZONA  
9:00 A.M.  
AUG 14 1995  
RECEIVED  
BLM, AZ STATE OFFICE

ENTERED IN COMPUTER  
*No maintenance fee*

45 sqm



AMC 20667  
21092  
PAGE 8

EXHIBIT "A" CONTINUED

NAME OF CLAIM	ORIGINAL RECORDATION		AMENDED RECORDATION		BLM SERIAL NO.	
	BOOK	PAGE	BOOK	PAGE	SERIAL	NO.
EAST PETRO NO. 3	912	122			A MC	20701
EAST PETRO NO. 4	912	123			A MC	20702
EAST PETRO NO. 5	912	124			A MC	20703
EAST PETRO NO. 6	912	125			A MC	20704
EAST PETRO NO. 7	912	126			A MC	20705
EAST PETRO NO. 8	912	127			A MC	20706
EAST PETRO NO. 9	912	128			A MC	20707
EAST PETRO NO. 10	912	129			A MC	20708
EAST PETRO NO. 11	912	130			A MC	20709
EAST PETRO NO. 12	912	131			A MC	20710
EAST PETRO NO. 13	912	132			A MC	20711
EAST PETRO NO. 14	912	133			A MC	20712
EAST PETRO NO. 15	912	134			A MC	20713
EAST PETRO NO. 16	912	135			A MC	20714
EAST PETRO NO. 17	912	136			A MC	20715
EAST PETRO NO. 18	912	137			A MC	20716
EAST PETRO NO. 19	912	138			A MC	20717
EAST PETRO NO. 20	912	139			A MC	20718
EAST PETRO NO. 21	912	140			A MC	20719
BERT # 4	2348	340			A MC	20720
BERT # 5	2523	173			A MC	20721
SUN #2	1632	437			A MC	20722
SUN #3	1632	438			A MC	20723
SUN #4	1632	439			A MC	20724
SUN #5	1632	440			A MC	20725
SUN #203	1632	462			A MC	20726
SUN #204	1632	463			A MC	20727
TAN #4	2220	160			A MC	20728
TAN # 6	2220	162			A MC	20729
ANN #1	2220	164			A MC	20730
ANN #2	2220	165			A MC	20731
ANN #3	2220	166			A MC	20732
ANN #4	2220	167			A MC	20733
T#1	2236	323			A MC	20734
T#2	2236	324			A MC	20735
MARIA	5719	723			A MC	20736
MARIA NO. 2	5719	724			A MC	20737
MARIA NO. 3	5719	725			A MC	20738
AUGUST #1	842	27			A MC	21092
AUGUST #2	842	28			A MC	21093
AUGUST# 3	842	29			A MC	21094
AUGUST# 4	842	30			A MC	21095
AUGUST# 5	842	31			A MC	21096
AUGUST# 6	842	32			A MC	21097
AUGUST NO. 10	2124	55	2428		A MC	21098

ENTERED IN COMPUTER

*96 maintenance fee*

RECEIVED  
BLM AZ STATE OFFICE  
APR 14 1995  
2:00 P.M.  
PHOENIX, ARIZONA

45 sym

AMC 21092  
 21291  
 PAGE 9  
 21772

EXHIBIT "A" CONTINUED

NAME OF CLAIM	ORIGINAL RECORDATION		AMENDED RECORDATION		BLM SERIAL NO.
	BOOK	PAGE	BOOK	PAGE	
AUGUST# 11	843	162			A MC 21099
AUGUST #12	843	163	2517	422	A MC 21100
AUGUST NO. 15	908	592			A MC 21101
AUGUST NO. 16	908	593			A MC 21102
AUGUST 17	2428	291			A MC 21103
GEOLOGIST	2118	264			A MC 21104
LITTLE DOUGLAS	2428	289			A MC 21109
CACTUS	908	595			A MC 21110
HUBERT	485	473			A MC 21111
JANICE	833	583	871	200	A MC 21112
CAROL	833	581	871	201	A MC 21113
DECEMBER NO. 10	908	588	2876	184	A MC 21116
COPPER HILL NO 2	356	146			A MC 21117
DOLORES ANN	887	223			A MC 21118
KAREN FRACTION	904	392			A MC 21119
ALBERTO	HHH	428	901	25	A MC 21120
ST. FRANCES	901	26	2946	163	A MC 21121
VIRGINIA NO. 2	901	27	2946	162	A MC 21122
TUCSON TRIANGLE	908	586			A MC 21123
MARY GROUP NO. 2	HHH	58	HHH	240	A MC 21292
MARY GROUP NO. 3	HHH	59			A MC 21293
MARY GROUP NO. 6	HHH	62	HHH	242	A MC 21295
MARY GROUP NO. 7	HHH	63			A MC 21296
MARY GROUP NO. 8	HHH	64	HHH	243	A MC 21297
MARY GROUP NO. 9	HHH	65			A MC 21298
CATHERINE #1	3117	469			A MC 21301
SERASIO #22	3117	480			A MC 21326
CHAPULTEPEC	958	214			A MC 21329
CHAPULTEPEC NO. 1	958	215			A MC 21330
MISSY # 7	2469	190			A MC 21334
BERT #1	2348	343			A MC 21335
BERT #2	2348	342			A MC 21336
BERT #3	2348	341			A MC 21337
BERT #7	2523	175			A MC 21339
APEX NO. 1	899	75			A MC 21344
THE PASS	908	515			A MC 21345
JUNCTION	908	516			A MC 21346
BETTY	1376	327			A MC 21772
BETTY # 2	1376	328			A MC 21773
BETTY# 7	1575	330			A MC 21774
BETTY # 8	1575	331			A MC 21774
DENISE FRAC. #1	3681	116	3694	88	A MC 21777
DENISE FRAC. #2	3681	117	3694	89	A MC 21777
KRISTY FRAC. #1	3681	118	3694	90	A MC 21778
KRISTY FRAC. #2	3681	119	3694	91	A MC 21778

ENTERED IN COMPUTER

96 maintenance fee

RECEIVED  
 BLM AZ STATE OFFICE  
 AUG 14 1991  
 96616  
 559m

AMC 21772  
 21879  
 PAGE 10  
 2194  
 26586  
 BLM 52606  
 SERIAL NO.

EXHIBIT "A" CONTINUED

NAME OF CLAIM	ORIGINAL RECORDATION		AMENDED RECORDATION		SERIAL NO.
	BOOK	PAGE	BOOK	PAGE	
KRISTY FRAC. #3	3681	120	3694	92	A MC 21780
LUCERO # 135-A	1662	381			A MC 21782
LUCERO # 137 (ABANDENED)	1631	356			A MC 21784
LUCERO # 138 (ABANDONED)	1630	496			A MC 21785
LUCERO #139 (ABANDONED)	1630	497			A MC 21786
LUCERO #140 (ABANDONED)	1630	498			A MC 21787
LUCERO # 141 (ABANDONED)	1630	499			A MC 21788
LUCERO # 142 (ABANDONED)	1630	500			A MC 21789
LUCERO # 143 (ABANDONED)	1630	501			A MC 21790
LUCERO # 144 (ABANDONED)	1632	93			A MC 21791
LUCERO # 146	1655	460			A MC 21792
LUCERO # 147 (ABANDONED)	1632	94			A MC 21793
LUCERO #148 (ABANDONED)	1632	95			A MC 21794
MCC-54 PLACER	1644	424			A MC 21795
MCC-55 PLACER	1644	425			A MC 21796
JUNE NO. 1	5332	269			A MC 21806
JUNE NO. 2	5332	270			A MC 21807
JUNE NO. 3	5332	271			A MC 21808
JUNE NO. 4	5332	272			A MC 21809
JUNE NO. 5	5332	273			A MC 21810
JUNE NO. 6	5332	274			A MC 21811
JUNE NO. 7	5332	275			A MC 21812
JUNE NO. 8	5332	276			A MC 21813
JUNE NO. 9	5332	277			A MC 21814
FAN # 21	2218	478			A MC 21910
FAN # 22	2218	479			A MC 21911
EROS #1	2210	274	5738	695	A MC 21916
EROS #2	2210	275	5738	696	A MC 21917
BERT #10	2542	270			A MC 21918
JANE	5470	888			A MC 2194
ELLEN	5470	887			A MC 2195
SUSAN	5835	949			A MC 26586
SUSAN NO. 2	5835	950			A MC 26587
SUSAN NO. 3	5835	951			A MC 26588
ADAMS	2428	313			A MC 52606
REPUBLIC NO. 12	2428	310			A MC 52607
REPUBLIC NO. 16	2428	322			A MC 52608
CAMILLE	2428	200			A MC 52609
AUGUST 13	2428	283			A MC 52610
HOOVER	2151	495	2428	287	A MC 52611
JANUARY #55	368	338			A MC 52612
JANUARY #61	893	344			A MC 52613

RECEIVED  
 81 M. AZ STAFF OFFICE  
 AUG 14 1995  
 PHOENIX ARIZONA

ENTERED IN COMPUTER  
 96 maintenance fee  
 4254

BUREAU OF LAND MANAGEMENT

REC. PT AND ACCOUNTING ADVICE

NO. 2147528 04

WG/AZ

08/14/95

Subject: CLAIM MAINTENANCE FEE 1996 (438)

2 35 13

43,800.00

Applicant:

CYPRUS AMAX MINERALS CO  
PO BOX 3299  
ENGLEWOOD CO. 80155-3299

Remitter: SAME CK. # 021005493  
303-643-5000

Assignor:

EASE MANAGEMENT DATA  NEW  UPDATE  PAYMENT

AMC 5923 - 5924	2	19114 - 19115	2
16975 - 16977	3	19271 - 19327	57
16979 - 16980	2	19638 - 19680	43
16982 - 16992	11	20345 - 20366	22
16994 - 16999	6	20372 - 20384	13
18898 - 18913	16	20387 - 20389	3
18916	1	20511 - 20533	23
18918	1	20535	
18920 - 18948	29	20538	1
19084; 21784 - 21796;	5	20540 - 20559	20
19086; 21806 - 21814;	5	20667 - 20738	72
19088; 21910 - 21915;	5	21092 - 21104	13
19090; 21916 - 21918;	5	21109 - 21113	5
19092; 2194 - 2195;	5	21116 - 21123	8
19094; 26586 - 26588;	5	21292 - 21293	2
19096; 52606 - 52613;	5	21295 - 21298	4
19098	1	21301; 21326	1
19100	1	21329 - 21330	2
19102	1	21334 - 21337	4
19104	1	21339	1
19106	1	21344 - 21346	3
19108	1	21772 - 21780	9
19110 - 19112	3	21782	1

13  
19  
12  
13  
12  
13  
18

1.28

UNITED STATES  
DEPARTMENT OF THE INTERIOR  
BUREAU OF LAND MANAGEMENT

RECEIPT AND ACCOUNTING ADVICE

NO. **2147528**

WG/AZ

08/14/95

Subject: CLAIM MAINTENANCE FEE 1996 (438)

2 35 13

43,800.00

Applicant:

CYPRUS AMAX MINERALS CO  
PO BOX 3299  
ENGLEWOOD CO. 80155-3299

Remitter: SAME CK. # 021005493  
303-643-5000

Assignor:

LEASE MANAGEMENT DATA  NEW  UPDATE  PAYMENT

ORIGINAL SERIAL NO.	ASG.	TYPE	ST.	CTY.	FUND SYMBOL	ACRES/UNITS	RATE
AMC 5923, ET AL							

AMOUNT	ANV. DATE	EXP. DATE	BILL CYC.	S/C	DISTRICT	NEXT BILL	MISC. DATA	U of M	ACTUAL UNITS

ASSIGNMENT SERIAL NO.	ASG.	TYPE	ST.	CTY.	FUND SYMBOL	ACRES/UNITS	RATE

AMOUNT	ANV. DATE	EXP. DATE	BILL CYC.	S/C	DISTRICT	NEXT BILL	MISC. DATA	U of M	ACTUAL UNITS

APPLY REMITTANCE			
ACTION	FUND SYMBOL	CTY.	AMOUNT
FILING FEE			
RENTAL			
UNEARNED			
REFUND			
TOTAL			
AMOUNT DUE			

Remarks:

BY:

DATE:

- Lease in Escrow?
- KGS? Of Interest?
- Auto Escalates? Operating Rights?
- Auto Renew? Operator
- Bond Filed?

FOR MMS USE ONLY

BILLEE	FOREST REFUGE
NUMBER	
OCS SECTION	
CODE	

CASE FOLDER COPY

DECONCINI McDONALD BRAMMER YETWIN & LACY

A PROFESSIONAL CORPORATION  
ATTORNEYS AT LAW

2194  
35995  
25 CLAIMS 27423  
\$2,500.00 62735  
JLL  
E.S.

EVO DECONCINI (1901-1986)

JOHN R. McDONALD DENNIS DECONCINI  
J. WM. BRAMMER, JR. RICHARD M. YETWIN  
JOHN C. LACY ROBERT M. STRUSE  
JOHN C. RICHARDSON DAVID C. ANSON  
JAMES A. JUTRY SPENCER A. SMITH  
MICHAEL R. URMAN DENISE M. BAINTON  
KAREN J. NYGAARD PHILIP R. WOOTEN  
LUIS A. OCHOA GREGORY W. HUBER  
GARY F. URMAN MARK D. LAMMERS  
WAYNE E. YEHLING CHRISTINA URIAS  
JEFFREY R. SIMMONS STEPHEN M. BARKLEY  
DAVID V. SANDERSON SHELTON L. FREEMAN

August 25, 1995

2525 EAST BROADWAY BOULEVARD, SUITE 200  
TUCSON, ARIZONA 85716-5303  
(520) 322-5000  
FAX: (520) 322-5585

2901 NORTH CENTRAL AVENUE, SUITE 1644  
PHOENIX, ARIZONA 85012-2736  
(602) 241-0100  
FAX: (602) 241-0220

233 CONSTITUTION AVENUE, NE  
WASHINGTON, D.C. 20002-7307  
(202) 546-6900  
FAX: (202) 543-5044

WILLIAM B. HANSON - OF COUNSEL  
Bozeman, Montana

PLEASE REPLY TO TUCSON

Arizona State Office  
Bureau of Land Management  
P. O. Box 16563  
3707 North 7th Street  
Phoenix, AZ 85011

Re: Payment of Claim Maintenance Fee

Ladies and Gentlemen:

Delivered herewith is a check in the total amount of \$2500.00 in payment of the claim maintenance fee required pursuant to the Omnibus Budget Reconciliation Act of 1993 (Act of August 10, 1993, 107 Stat. 312, and 43 CFR § 3833.1-5(b)), for the assessment year beginning on September 1, 1995.

The undersigned is the agent for the owner of the following described unpatented lode mining claims situated in the Helvetia Mining District, Pima County, Arizona (the "Claims"), the location notices of which are of record in said county, and in the records of the Arizona State Office of the Bureau of Land Management under the file numbers indicated as follows:

Name of Claim	Cty Recds		BLM Serial	
	Book	Page	A	MC No.
WALTHUM	942	87		2205
Amended	5436	812		
FLAT TOP	913	600		2206
Amended	5436	813		
ROUND TOP	914	1		2207
Amended	5436	814		
THE AXE	287	258		2208
Amended	5436	815		

Aug 28 3 46 PM '95  
RECEIVED  
BLM AZ STATE OFFICE

ENTERED IN COMPUTER  
10/19/95  
AM

DECONCINI McDONALD BRAMMER YETWIN & LACY  
A PROFESSIONAL CORPORATION  
ATTORNEYS AT LAW

Arizona State Office  
August 25, 1995  
Page 2

SUZY	934	536	2209
Amended	5436	816	
ALACHUA	916	549	2210 ✓
Amended	5436	817	
ELK 32	3368	607	27448 ✓
DOE 1	3366	300	27533 ✓
ELK 59	3368	634	36005 ✓
SHADOW NO. 1	2827	63	36022
BAKER	916	550	62735 ✓
LIBERTY	916	559	62744 ✓
RUBY	287	256	62766 ✓
BOSTON	1750	237	62769
THE ALTA NO. 1	MMM	294	62770
Amended	464	65	
AMERICAN NO. 1	MMM	295	62771
Amended	464	63	
AMERICAN NO. 2	MMM	293	62772
Amended	464	64	
APRICOT	MMM	292	62773
Amended	464	60	
FRENCH KING	MMM	289	62774
Amended	464	67	
ITALIAN QUEEN	MMM	291	62776
Amended	464	71	
SHOVEL	MMM	331	62777
Amended	464	70	
FOUR QUEENS	287	257	62778
CHERRY	MMM	330	62784 ✓
Amended	464	66	
RAKE	3869	110	62788 ✓
HOE	3869	111	62789 ✓

The Claims are situated in Sections 11, 14, 15, 22 and 23, Township 18 South, Range 15 East, G&SR Meridian.

A copy of a Certification of Payment of Maintenance Fee in Lieu of Affidavit of Annual Assessment Work that will be filed in the official records of Pima County, Arizona, is also enclosed herewith.

The owners of the Claims continue to be Helvetia Land and Cattle Co. and Sahuarita Mining 1986, Ltd., whose address is 5323 N. Camino Real, Tucson, Arizona 85718.

ENTERED IN COMPUTER

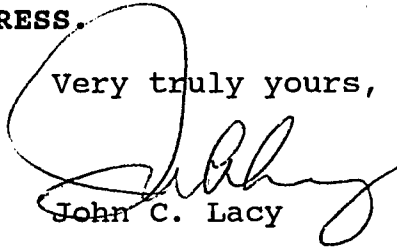
*NEW 5/19/01*

RECEIVED  
B.L.M. AZ STATE OFFICE  
Aug 28 3 47 PM '95  
PHOENIX, ARIZONA

Arizona State Office  
August 25, 1995  
Page 3

**THIS IS NOT A CHANGE OF ADDRESS.**

Very truly yours,



John C. Lacy

Enclosures

c: Robert L. Knox

9508241515.reb2.880015

RECEIVED  
B.L.M. AZ STATE OFFICE  
Aug 28 3 47 PM '95  
PHOENIX, ARIZONA



UNITED STATES  
DEPARTMENT OF THE INTERIOR  
BUREAU OF LAND MANAGEMENT

RECEIPT AND ACCOUNTING ADVICE

NO. 2148043

04

RS/AZ 08/28/95

Subject: CLAIM MAINTENANCE FEE 1996 (25) 2 133 13 2,500.00

Applicant:  
SAHUARITA MINING LTD.  
P.O. BOX 70  
SAHUARITA, AZ 85629

SAME - CK #5421  
Remitter: (602) 577-7930

Assignor:

LEASE MANAGEMENT DATA  NEW  UPDATE  PAYMENT

ORIGINAL SERIAL NO.	ASG.	TYPE	ST.	CTY.	FUND SYMBOL	ACRES/UNITS	RATE
AMC 2205, ET AL							

AMOUNT	ANV. DATE	EXP. DATE	BILL CYC.	S/C	DISTRICT	NEXT BILL	MISC. DATA	U of M	ACTUAL UNITS

ASSIGNMENT SERIAL NO.	ASG.	TYPE	ST.	CTY.	FUND SYMBOL	ACRES/UNITS	RATE

AMOUNT	ANV. DATE	EXP. DATE	BILL CYC.	S/C	DISTRICT	NEXT BILL	MISC. DATA	U of M	ACTUAL UNITS

APPLY REMITTANCE			
ACTION	FUND SYMBOL	CTY.	AMOUNT
FILING FEE			
RENTAL			
UNEARNED			
REFUND			
TOTAL			
AMOUNT DUE			

Remarks:

2205-10	6	62770-4	5
27448	.	62776-8	3
27533	.	62784	1
36005	.	62788-9.2	
36022	.		25
62735	.		
62744	.		
24764	.		
62769	.		

BY: \_\_\_\_\_ DATE: \_\_\_\_\_

Lease in Escrow?  
 KGS? Of Interest?  
 Auto Escalates? Operating Rights?  
 Auto Renew? Operator  
 Bond Filed?

FOR MMS USE ONLY		
BILLEE	NUMBER	FOREST REFUGE
OCS SECTION		
CODE		

UNITED STATES  
DEPARTMENT OF THE INTERIOR  
BUREAU OF LAND MANAGEMENT

RECEIPT AND ACCOUNTING ADVICE

NO. **2148043** 04

RS/AZ 08/28/95

Subject: CLAIM MAINTENANCE FEE 1996 (25)

2 133 13

2,500.00

Applicant:

SAHUARITA MINING LTD.  
P.O. BOX 70  
SAHUARITA, AZ 85629

SAME - CK #5421

Remitter: (602) 577-7930

Assignor:

LEASE MANAGEMENT DATA  NEW  UPDATE  PAYMENT

ORIGINAL SERIAL NO.	ASG.	TYPE	ST.	CTY.	FUND SYMBOL	ACRES/UNITS	RATE
AMC 2205, ET AL							

AMOUNT	ANV. DATE	EXP. DATE	BILL CYC.	S/C	DISTRICT	NEXT BILL	MISC. DATA	U of M	ACTUAL UNITS

ASSIGNMENT SERIAL NO.	ASG.	TYPE	ST.	CTY.	FUND SYMBOL	ACRES/UNITS	RATE

AMOUNT	ANV. DATE	EXP. DATE	BILL CYC.	S/C	DISTRICT	NEXT BILL	MISC. DATA	U of M	ACTUAL UNITS

APPLY REMITTANCE

ACTION	FUND SYMBOL	CTY.	AMOUNT
FILING FEE			
RENTAL			
UNEARNED			
REFUND			
TOTAL			
AMOUNT DUE			

Remarks:

BY:

DATE:

- Lease in Escrow?
- KGS? Of Interest?
- Auto Escalates? Operating Rights?
- Auto Renew? Operator
- Bond Filed?

FOR MMS USE ONLY

BILLEE	FOREST REFUGE
NUMBER	
OCS SECTION	
CODE	

# ASARCO

August 8, 1995

Copper Operations  
Tucson Office

RECEIVED  
BLM, AZ STATE OFFICE  
Aug 10 '95  
9:00 A.M.  
PHOENIX, ARIZONA

FEDERAL EXPRESS

Bureau of Land Management  
Arizona State Office  
Mining Claims Section  
P. O. Box 16563  
Phoenix, AZ 85011

Gentlemen:

2194	(27)	
13284		
14972		
15000	62735	
25210	64123	129394
27423	66803	303950
28871	74390	313532
35995	75181	330891
46740	95314	331308
47449	99789	SR
	117299	

Mining Claim Annual Maintenance Fee  
Helvetia Project (875 Claims)  
Pima County, Arizona

This will serve as notice that the owner of the claims/sites intends to continue to hold them as listed and described in Exhibit A.

The annual maintenance fee of \$100.00 for each mining claim and mill site as required under Public Law 103-66 of August 10, 1993, 107 stat. 312 for fiscal year 1995, was mailed to the State Office of the BLM in the form of a check in the amount of \$87,500.00 for the claims/sites listed in Exhibit A.

Owner: ASARCO Incorporated  
P O Box 5747  
Tucson, AZ 85703

Please return the proof of payment receipt to the owner, Attn: M. A. Miller.

Mark Miller  
Land Manager

MAM/kh

Encls.

8/22/95 Lewis <sup>TR</sup>  
**ENTERED IN COMPUTER**  
96 maintenance fee

875  
sqm



UNITED STATES  
DEPARTMENT OF THE INTERIOR  
BUREAU OF LAND MANAGEMENT  
RECEIPT AND ACCOUNTING ADVICE

NO. 2024622

Subject: CLAIM MAINTENANCE FEE 1995 (881) WG/AZ 08/26/94  
Applicant: 2 32 13 88,100.00

ASARCO INC.  
BOX 5747  
TUCSON AZ. 85703-0747

Remitter: SAME CK. # 45004577, 005357  
792-3010

Assignor:

SERIAL NO.
AMC 2198, RT AL

REFER TO THE ABOVE CASE SERIAL NUMBER IN ALL CORRESPONDENCE. PLEASE INFORM THIS OFFICE OF A CHANGE IN ADDRESS.

NOTE: This notice is a receipt for monies paid the United States. If these monies are for required fees in connection with application to lease, purchase, enter, or otherwise acquire an interest in public lands or resources, this receipt is not an authorization to utilize the land applied for and it does not convey any right, title, or interest in the land for which application is made.

COPPER OPERATIONS  
SEP 1 1994

RECEIVED  
81 M. AZ STATE OFFICE  
AUG 10 '95  
9:00 A.M.  
PHOENIX, ARIZONA

10098 296

EXHIBIT A  
FOR YEAR ENDING  
SEPTEMBER 1, 1995  
 BY PAYMENT OF MAINTENANCE FEES

The following contiguous group of unpatented mining claims are situated in the Helvetia Mining District, Pima County, Arizona. The Location Notices of which are of record in the office of the County Recorder of Pima County, Arizona, and the Bureau of Land Management serial numbers are filed at Phoenix Arizona.

<u>Name of Claim</u>	<u>Book</u>	<u>Pages Nos.</u>	<u>B.L.M.</u> <u>Serial No.</u>	
Santa Rita Fraction	2148	510	AMC 2196	
Santa Rita Fraction/Amended ✓	5436	803	}	
Cushing Fraction	2022	344		2197
Cushing Fraction/Amended ✓	5436	805		2198
York Fraction	2022	340		
York Fraction/Amended ✓	5436	804		2199
Travis #1	1983	253		
Travis #1/Second Amended ✓	5436	806		2200
Jim	995	391		
Jim/Amended ✓	5436	802		2201
Isle Royal Fraction	2054	188		
Isle Royal Fraction/Amended ✓	5436	808	2202	
Indian Club Fraction	2054	187		
Indian Club Fraction/Amended ✓	5436	809	2203	
Pilot Fraction	2051	261		
Pilot Fraction/Amended ✓	5436	810	2204	
A.O.T. Fraction	2054	186		
A.O.T. Fraction/Amended ✓	5436	811	2211 ✓	
Malachite Fraction	2110	263		
Malachite Fraction/Amended	5436	807	}	
MAX 121 B/Relocation —	5609	574		13284 —
MAX 123 B/Relocation —	5609	576		13286 —
MAX 125 B/Relocation	5609	578		13288
MAX 126 B/Relocation	5609	579		13289
MAX 127 B/Relocation	5609	580		13290
MAX 128 B/Relocation	5609	581		13291
MAX 129 B/Relocation	5609	582		13292
MAX 129 B/Amended	6126	1202-1203		
MAX 130 B/Relocation	5609	583		13293
MAX 131 B/Relocation	5609	584	13294	
MAX 132 B/Relocation	5609	585	13295	
MAX 133 B/Relocation	5609	586	13296	
MAX 134 B/Relocation	5609	587	13297	
MAX 135 B/Relocation	5609	588	13298	
MAX 136 B/Relocation	5609	589	13299	
MAX 137 B/Relocation	5609	590	13300	
MAX 138 B/Relocation	5609	591	13301	
MAX 139 B/Relocation	5609	592	13302	
MAX 140 B/Relocation	5609	593	13303	
MAX 141 B/Relocation	5609	594	13304	
MAX 142 B/Relocation	5609	595	13305	
MAX 143 B/Relocation	5609	596	13306	
MAX 144 B/Relocation	5609	597	13307	

37  
 RECEIVED  
 PIMA STATE OFFICE  
 Aug 10 '95  
 9:00 A.M.  
 PHOENIX, ARIZONA

<u>Name of Claim</u>	<u>Book</u>	<u>Pages Nos.</u>	<u>B.L.M. Serial No.</u>
MAX 145 B/Relocation	5609	598	13308
MAX 146 B/Relocation	5609	599	13309
MAX 147 B/Relocation	5609	600	13310
MAX 148 B/Relocation	5609	601	13311
MAX 149 B/Relocation	5609	602	13312
MAX 150 B/Relocation	5609	603	13313
MAX 150 B/Amended	7073	604-605	
MAX 151 B/Relocation	5609	604	13314
MAX 152 B/Relocaton	5609	605	13315
MAX 152 B/Amended	7073	606-607	
MAX 153 B/Relocation	5609	606	13316
MAX 154 B/Relocation	5609	607	13317
MAX 154 B/Amended	7073	608-609	
MAX 155 B/Relocation	5609	608	13318
MAX 156 B/Relocation	5609	609	13319
MAX 156 B/Amended	7073	610-611	
Rosalind	314	120	14972
Rosalind/Amended ✓	1062	539	
Michael M.	314	117	14973
Michael M./Amended ✓	1062	540	
Lydia J.	314	119	14974
Lydia J./Amended ✓	1062	541	
Ida D.	314	118	14975
Ida D./Amended ✓	1062	542	
D & D #1	759	202	14976
D & D #1/Amended	1062	543	
D & D #2	759	201	14977
D & D II/Amended	1062	544	
El Frijoli	300	277	14978
Frijoli/Amended	1062	545	
Frijoli II	1062	546	14979
Frijoli III	1062	547	14980
Frijoli IV	1062	548	14981
Frijoli V	1062	549	14982
Frijoli VII	1062	551	14984
Frijoli VIII	1062	552	14985
Frijoli IX	1062	553	14986
Frijoli X	1070	494	14987
Frijoli XI	1454	349	14988
Frijoli XI Extension	1454	350	14989
Deering Springs No. 2 A/Relocation	5636	741	15002
Deering Springs No. 4 A/Relocation	5636	742	15003
Deering Springs No. 6 A/Relocation	5636	743	15004
Deering Springs No. 8 A/Relocation	5636	744	15005
Deering Springs No. 10 A/Relocation	5636	745	15006
Deering Springs No. 12 A/Relocation	5636	746	15007
Deering springs No. 14 A/Relocation	5636	747	15008
Deering Springs No. 15 A/Relocation	5636	748	15009
Deering Springs No. 16 A/Relocaton	5636	749	15010
Deering Springs No. 17 A/Relocation	5636	750	15011

PHOENIX, ARIZ  
8:00 A.M.

AUG 10

B.L.M. ARIZ

<u>Name of Claim</u>	<u>Book</u>	<u>Pages Nos.</u>	<u>B.L.M. Serial No.</u>
Deering Springs No. 17 A/Amended	6126	1204-1205	
Deering Springs No. 21 A/Relocation	5636	751	15012
Deering Springs No. 22 A/Relocation	5636	752	15013
Deering Springs No. 23 A/Relocation	5636	753	15014
Deering Springs No. 24 A/Relocation	5636	754	15015
Deering Springs No. 25 A/Relocation	5636	755	15016
Deering Springs No. 26 A/Relocation	5636	756	15017
Deering Springs No. 27 A/Relocation	5636	757	15018
Deering Springs No. 28 A/Relocation	5636	758	15019
Deering Springs No. 28 A/Amended	6126	1206-1207	
Deering Springs No. 29 A/Relocation	5636	759	15020
Deering Springs No. 30 A/Relocation	5636	760	15021
Deering Springs No. 31 A/Relocation	5636	761	15022
Deering Springs No. 32 A/Relocation	5636	762	15023
Deering Springs No. 33 A/Relocation	5636	763	15024
Deering Springs No. 34 A/Relocation	5636	764	15025
Deering Springs No. 35 A/Relocation	5636	765	15026
Deering Springs No. 36 A/Relocation	5636	766	15027
Deering Springs No. 37 A/Relocation	5636	767	15028
Deering Springs No. 38 A/Relocation	5636	768	15029
Deering Springs No. 39 A/Relocation	5636	769	15030
Deering Springs No. 42 A/Relocation	5636	770	15031
Deering Springs No. 51 A/Relocation	5636	771	15032
Deering Springs No. 52 A/Relocation	5636	772	15033
Kid 1	3368	529	25210
Kid 2	3368	530	25211
Kid 3	3368	531	25212
Kid 4	3368	532	25213
Kid 5	3368	533	25214
Kid 6	3368	534	25215
Kid 7	3368	535	25216
Kid 8	3368	537	25217
Kid 9	3368	536	25218
Kid 10	3368	538	25219
Kid 11	3368	539	25220
Kid 12	3368	540	25221
Kid 13	3368	541	25222
Kid 14	3368	542	25223
Kid 15	3368	543	25224
Kid 16	3368	544	25225
Kid 17	3368	545	25226
Kid 18	3368	546	25227
Kid 19	3368	547	25228
Kid 20	3368	548	25229
Kid 21	3368	549	25230
Kid 22	3368	550	25231

PHOENIX, ARIZONA  
9:00 A.M.

Aug 10 '95

RECEIVED  
BLM AZ STATE OFFICE



<u>Name of Claim</u>	<u>Book</u>	<u>Pages Nos.</u>	<u>B.L.M. Serial No.</u>
Kid 23	3368	551	25232
Kid 24	3368	552	25233
Kid 25	3368	553	25234
Kid 26	3368	554	25235
Kid 27	3368	555	25236
Kid 28	3368	556	25237
Kid 29	3368	557	25238
Kid 29/Amended	6216	1001-1002	
Kid 34	3368	562	25243
Kid 35	3368	563	25244
Kid 36	3368	564	25245
Kid 37	3368	565	25246
Kid 38	3368	566	25247
Kid 39	3368	567	25248
Kid 40	3368	568	25249
Kid 41	3368	569	25250
Kid 42	3368	570	25251
Kid 43	3368	571	25252
Kid 44	3368	572	25253
Kid 45	3368	573	25254
Kid 46	3368	574	25255
Kid 46/Amended	6216	1003-1004	
Kid 47	3368	575	25256
Kid 47/Amended	6216	1005-1006	
Wasp 52	3786	52	25257
Wasp 52/Amended	6216	955-956	
Wasp 53	3786	53	25258
Wasp 53/Amended	6216	957-958	
Wasp 54	3786	54	25259
Wasp 55	3786	55	25260
Wasp 56	3786	56	25261
Wasp 57	3786	57	25262
Wasp 58	3786	58	25263
Wasp 58/Amended	3842	133	
Wasp 60	3786	59	25264
Wasp 60/Amended	6216	959-960	
Wasp 61	3786	60	25265
Wasp 61/Amended	6216	961-962	
Wasp 101	3786	63	25268
Wasp 102	3786	64	25269
Wasp 103	3786	65	25270
Wasp 104	3786	66	25271
Wasp 105	3786	67	25272
Wasp 106	3786	68	25273
Wasp 107	3786	69	25274

9:00 A.M.  
PHOENIX, ARIZONA

AUG 10 '95

RECEIVED  
BLM AZ STATE OFFICE

<u>Name of Claim</u>	<u>Book</u>	<u>Pages Nos.</u>	<u>B.L.M. Serial No.</u>
Wasp 111	3786	70	25275
Wasp 112	3786	71	25276
Wasp 113	3786	72	25277
Wasp 114	3786	73	25278
Wasp 115	3786	74	25279
Wasp 116	3786	75	25280
Wasp 117	3786	76	25281
Wasp 118	3786	77	25282
Wasp 119	3786	78	25283
Wasp 120	3786	79	25284
Wasp 121	3786	80	25285
Wasp 122	3786	81	25286
Wasp 123	3786	82	25287
Wasp 124	3786	83	25288
Wasp 125	3786	84	25289
Wasp 126	3786	85	25290
Wasp 127	3786	86	25291
Wasp 128	3786	87	25292
Wasp 129	3786	88	25293
Wasp 130	3786	89	25294
Wasp 201	3786	90	25295
Wasp 202	3786	91	25296
Wasp 203	3786	92	25297
Wasp 204	3786	93	25298
Wasp 205	3786	94	25299
Wasp 206	3786	95	25300
Wasp 207	3786	96	25301
Wasp 208	3786	97	25302
Wasp 209	3786	98	25303
Wasp 210	3786	99	25304
Wasp 211	3786	100	25305
Wasp 212	3786	101	25306
Wasp 213	3786	102	25307
Wasp 214	3786	103	25308
Wasp 215	3786	104	25309
Wasp 216	3786	105	25310
Wasp 217	3786	106	25311
Wasp 218	3786	107	25312
Wasp 313	3786	144	25349
Wasp 315	3786	146	25351
Wasp 317	3786	148	25353
Wasp 319	3786	150	25355
Wasp 319/Amended	6216	975-976	
Wasp 321	3786	152	25357
Wasp 321/Amended	6216	977-978	
Wasp 323	3786	154	25359
Wasp 323/Amended	6216	979-980	
Wasp 325	3786	156	25361
Wasp 325/Amended	6216	981-982	

RECEIVED  
BLM, AZ STATE OF  
Aug 10 '95  
9:00 A.M.  
PHOENIX, ARIZONA

<u>Name of Claim</u>	<u>Book</u>	<u>Pages Nos.</u>	<u>B.L.M. Serial No.</u>
Wasp 327	3786	158	25363
Wasp 327/Amended	6116	983-984	
Wasp 329	3786	160	25365
Wasp 329/Amended	6216	985-986	
Wasp 331	3786	162	25367
Wasp 331/Amended	6216	987-988	
Wasp 333	3786	164	25369
Wasp 333/Amended	6216	989-990	
Wasp 335	3786	166	25371
Wasp 335/Amended	6216	991-992	
Wasp 337	3786	168	25373
Wasp 337/Amended	6216	993-994	
Wasp 339	3786	170	25375
Wasp 339/Amended	6216	995-996	
Wasp 341	3786	172	25377
Wasp 343	3786	174	25379
Wasp 344	3786	175	25380
Wasp 345	3786	176	25381
Wasp 346	3786	177	25382
Wasp 347	3786	178	25383
Wasp 348	3786	179	25384
Wasp 349	3786	180	25385
Wasp 350	3786	181	25386
Wasp 351	3786	182	25387
Wasp 352	3786	183	25388
Wasp 353	3786	184	25389
Wasp 354	3786	185	25390
Max 41	4792	584	25662
Max 43	4792	586	25664
Max 45	4792	588	25666
Max 47	4792	590	25668
Max 49	4792	592	25670
Max 71	4792	614	25692
Max 72	4792	615	25693
Max 73	4792	616	25694
Max 74	4792	617	25695
Max 75	4792	618	25696
Max 76	4792	619	25697
Max 77	4792	620	25698
Max 78	4792	621	25699
Max 79	4792	622	25700
Max 80	4792	623	25701
Max 81	4792	624	25702
Max 82	4792	625	25703
Max 83	4792	626	25704
Max 84	4792	627	25705
Max 85	4792	628	25706
Max 86	4792	629	25707

RECEIVED  
 B.L.M. AZ STATE OFFICE  
 9:00 A.M.  
 Aug 10 '95  
 PHOENIX, ARIZONA

<u>Name of Claim</u>	<u>Book</u>	<u>Pages Nos.</u>	<u>B.L.M. Serial No.</u>
Max 87	4792	630	25708
Max 88	4792	631	25709
Max 89	4792	632	25710
Max 90	4792	633	25711
Max 91	4792	634	25712
Max 93	4792	636	25714
Max 95	4792	638	25716
Max 97	4792	640	25718
Max 99	4792	642	25720
Max 101	4792	644	25722
Max 102	4792	645	25723
Max 103	4792	646	25724
Max 104	4792	647	25725
Max 105	4792	648	25726
Max 106	4792	649	25727
Max 107	4792	650	25728
Max 108	4792	651	25729
Max 109	4792	652	25730
Max 110	4792	653	25731
Max 111	4792	654	25732
Max 112	4792	655	25733
Max 113	4792	656	25734
Max 114	4792	657	25735
Max 115	4792	658	25736
Max 116	4792	659	25737
Max 117	4792	660	25738
Max 118	4792	661	25739
Max 119	4792	662	25740
Max 120	4792	663	25741
Elk 1	3368	576	27423
Elk 2	3368	577	27424
Elk 3	3368	578	27425
Elk 4	3368	579	27426
Elk 5	3368	580	27427
Elk 6	3368	581	27428
Elk 35	3368	610	27451
Elk 35/Amended	6121	1273-1274	
Elk 36	3368	611	27452
Elk 37	3368	612	27453
Elk 39	3368	614	27455
Elk 41	3368	616	27457
Elk 43	3368	618	27459
Elk 45	3368	620	27461
Elk 70	3368	645	27465
Elk 71	3368	646	27466
Elk 72	3368	647	27467
Elk 73	3368	648	27468

RECEIVED  
B.L.M. AZ STATE OFFICE  
Aug 10 '95  
9:00 A.M.  
PHOENIX, ARIZONA

<u>Name of Claim</u>	<u>Book</u>	<u>Pages Nos.</u>	<u>B.L.M. Serial No.</u>
Elk 74	3368	649	27469
Elk 75	3368	650	27470
Elk 76	3368	651	27471
Elk 77	3368	652	27472
Elk 78	3368	653	27473
Elk 79	3368	654	27474
Elk 80	3368	655	27475
Elk 81	3368	656	27476
Elk 83	3368	658	27478
Elk 85	3368	660	27480
Elk 87	3368	662	27482
Alpine #5	2221	495	27513
Alpine #5/Amended	6121	1283-1284	
Alpine #6	2221	496	27514
Alpine #6/Amended	6121	1285-1286	
Alpine #7	2221	497	27515
Alpine #7/Amended	6121	1287-1288	
Alpine #8	2221	498	27516
Alpine #8/Amended	6121	1289-1290	
Alpine #9	2221	499	27517
Alpine #9/Amended	6121	1291-1292	
Alpine #10	2221	500	27518
Alpine #10/Amended	6121	1293-1294	
Alpine #11	2221	501	27519
Alpine #11/Amended	6121	1295-1296	
Alpine #12	2221	502	27520
Alpine #12/Amended	6121	1297-1298	
Alpine #13	2221	503	27521
Alpine #14	2221	504	27522
Alpine #15	2221	505	27523
Alpine #16	2221	506	27524
Alpine #17	2221	507	27525
Alpine #18	2221	508	27526
Alpine #19	2230	138	27527
Alpine #20	2230	139	27528
Alpine #21	2230	140	27529
Alpine #22	2230	141	27530
Alpine #23	2230	142	27531
Alpine #24	2230	143	27532
Santa Rita Wedge	5901	1379	28871
Buzzard No. 5	2089	294	36021
Shadow #4	2827	66	36025
John 1	3934	508	36026
John 2	3934	509	36027
Flying Dutchman No. 2	2089	295	36028
Flying Dutchman No. 3	2089	296	36029
Flying Dutchman No. 4	2089	297	36030

9:00 A.M.  
PHOENIX, ARIZONA

Aug 10 '95

RECEIVED  
B.L.M. STATE OF ARIZONA

<u>Name of Claim</u>	<u>Book</u>	<u>Pages Nos.</u>	<u>B.L.M. Serial No.</u>
Flying Dutchman No. 5	2089	298	36031
Flying Dutchman No. 6	2089	299	36032
Flying Dutchman No. 6/Amended	6121	1267-1268	
Black Bess No. 2	2089	290	36034
K.W.L.	2078	442	36036
G.E.J.	2078	443	36037
R.F.E.	2078	444	36038
R.C.M.	2078	445	36039
Sycamore #1	2078	445	36040
Sycamore #2	2078	447	36041
Sycamore #3	2078	448	36042
Sycamore #4	2078	449	36043
Sycamore #4/Amended	6121	1299-1300	
Sycamore #5	2078	450	36044
Sycamore #5/Amended	6121	1301-1302	
Sycamore #6	2078	451	36045
Sycamore #6/Amended	6121	1303-1304	
Sycamore #7	2078	452	36046
Sycamore #7/Amended	6121	1305-1306	
Sycamore #8	2078	453	36047
Sycamore #8/Amended	6121	1307-1308	
Sycamore #9	2078	454	36048
Sycamore #10	2078	455	36049
Sycamore #11	2078	456	36050
Sycamore #12	2078	457	36051
Naragansett Extension #1	937	372	36052
Naragansett Extension #2	937	373	36053
Naragansett Extension #3	937	374	36054
Naragansett Extension #4	937	375	36055
Naragansett Extension #5	937	376	36056
Naragansett Extension #6	937	377	36057
Naragansett Extension #7	937	378	36058
Naragansett Extension #8	937	379	36059
Naragansett Extension #9	2020	358	36060
Schwab Extension #1 North	1271	92	36061
Rocky 1	3726	117	36062
Amole No. 2	2051	262	36063
Falls No. 2	2051	263	36064
Falls No. 3	2110	267	36065
Falls No. 4	2110	268	36066
Perry No. 1	2112	11	36067
Perry #2	2112	12	36068
Perry #3	2112	13	36069
Perry #4	2112	14	36070
Perry #7	2112	17	36073
Perry #8	2112	18	36074
Perry #9	2112	19	36075
Perry #10	2112	20	36076

10098

283

9:00 A.M.  
PHOENIX, ARIZONA

Aug 10 '95

RECEIVED  
BLM AZ STATE OFFICE

<u>Name of Claim</u>	<u>Book</u>	<u>Pages Nos.</u>	<u>B.L.M. Serial No.</u>
Perry #11	2112	21	36077
Perry #12	2112	22	36078
Perry #15	2112	25	36081
Perry #15/Amended	2139	441	
Perry #16	2112	26	36082
Perry #17	2112	27	36083
Perry #18	2112	28	36084
Perry #18/Amended	2139	442	
Gunsite 1-A	1980	353	36086
Gunsite No. 2	1941	339	36087
Gunsite No. 2/Amended	1980	354	
Gunsite No. 3	1941	340	36088
Gunsite No. 4	1941	341	36089
Gunsite 5A	2022	341	36090
Gunsite 6-B	2110	264	36091
Gunsite No. 7	1941	344	36092
Gunsite 7A	2411	174	36093
Gunsite No. 8	1941	345	36094
Gunsite No. 9	1941	346	36095
Gunsite No. 10	1941	347	36096
Gunsite No. 11	1941	348	36097
Gunsite No. 12	1941	349	36098
Gunsite No. 13	1941	350	36099
Gunsite No. 14	1941	351	36100
Gunsite No. 15	1941	352	36101
Gunsite No. 16	1941	353	36102
Gunsite No. 17	1941	354	36103
Gunsite No. 18	1941	355	36104
Gunsite No. 19	1941	356	36105
Gunsite No. 20	1941	357	36106
Gunsite No. 21	1941	358	36107
Gunsite No. 22	1941	359	36108
Gunsight No. 23	1941	359	36109
Gunsight No. 23/Amended	2022	343	
Gunsite No. 24	1943	14	36110
Gunsite No. 24/Amended	1980	355	
Gunsite No. 25	1943	15	36111
Gunsite No. 26	1943	16	36112
Gunsite No. 27	1943	13	36113
Gunsight No. 28	1967	325	36114
Gunsight No. 29	1967	326	36115
Gunsight No. 30	1967	327	36116
Gunsight No. 31	1967	328	36117
Gunsight No. 32	1967	329	36118
Gunsight No. 33	1967	330	36119
Gunsight No. 34	1967	331	36120
Gunsight No. 35	1967	332	36121
Gunsight No. 36	1967	333	36122
Gunsight No. 37	1967	334	36123

9:00 A.M.  
PHOENIX, ARIZONA

RECEIVED  
AUG 10 '95  
8:11 M. AZ STATE OFFICE

<u>Name of Claim</u>	<u>Book</u>	<u>Pages Nos.</u>	<u>B.L.M. Serial No.</u>
Gunsight No. 38	1967	335	36124
Gunsight No. 39	1967	336	36125
Gunsight No. 40	1967	337	36126
Gunsight No. 41	1967	338	36127
Gunsight No. 42	1967	339	36128
Gunsight No. 43	1967	340	36129
Gunsight 44	1994	152	36130
Gunsight 44/Amended	6420	1007-1008	
Gunsight #45	1994	153	36131
Gunsight #45/Amended	6420	1009-1010	
Gunsight #46	1994	154	36132
Gunsight #47	1994	155	36133
Gunsight #48	1994	156	36134
Gunsight #49	1994	157	36135
Gunsight #50	1994	158	36136
Gunsight #50/Amended	2078	464	
Williams Folly	5406	878	36137
Williams Folly #2	5406	879	36138
Santa Rita #1	2148	520	46740
Santa Rita #2	2148	521	46741
Santa Rita #3	2148	522	46742
Santa Rita #4	2148	523	46743
Santa Rita #5	2148	524	46744
Santa Rita #6	2148	525	46745
Santa Rita #7	2148	526	46746
Santa Rita #8A	2170	436	46747
Santa Rita #9	2148	528	46748
Santa Rita #10	2148	529	46749
Santa Rita #11	2148	530	46750
Santa Rita #12	2148	531	46751
Santa Rita #13	2148	532	46752
Santa Rita #14	2148	533	46753
Santa Rita #15	2148	534	46754
Santa Rita #16	2148	535	46755
Santa Rita #17	2148	536	46756
Santa Rita #18	2148	537	46757
Santa Rita #19	2148	538	46758
Santa Rita #20	2148	539	46759
Santa Rita #21	2148	540	46760
Santa Rita #22	2148	541	46761
Santa Rita #23	2148	542	46762
Santa Rita #24	2148	543	46763
Santa Rita #25	2148	544	46764
Santa Rita #26	2148	545	46765
Santa Rita #27	2148	546	46766
Santa Rita #28	2148	547	46767
Santa Rita #29	2148	548	46768
Santa Rita #30	2148	549	46769
Santa Rita #31	2148	550	46770

RECEIVED  
81 H. AZ STATE OFF  
Aug 10 '95  
9:00 A.M.  
PHOENIX, ARIZON



<u>Name of Claim</u>	<u>Book</u>	<u>Pages Nos.</u>	<u>B.L.M. Serial No.</u>
Catalina #1	2148	518	46771
Catalina #2	2148	517	46772
Catalina #3	2148	516	46773
Catalina #4	2148	515	46774
Catalina #5A	2170	437	46775
Catalina #6A	2170	435	46776
Catalina #7	2148	512	46777
Catalina #8	2148	511	46778
Fred Bennett	936	425	46779
Fred Bennett	712	107	46780
Fred Bennett/Amended	2110	262	
Rosemont #9	936	424	46781
Rosemont #9/Amended	2078	466	
Rosemont #11	936	420	46782
Rosemont #11-A	2078	458	46783
Rosemont #12	936	431	46784
Rosemont #12/Amended	2078	467	
Rosemont #13	936	434	46785
Rosemont #13/Amended	2078	468	
Rosemont #15	936	429	46786
Rosemont #15/Amended	2078	469	
Rosemont #16	936	430	46787
Rosemont #16/Amended	2078	470	
Rosemont #17	936	432	46788
Rosemont #17/Amended	2078	471	
Rosemont #18	936	433	46789
Rosemont #18/Amended	2078	472	
Rosemont #21	964	202	46790
Rosemont #21/Amended	2078	473	
Fred Bennett Fraction	2022	338	46791
Last Chance No. 1/Relocation	2929	207	46792
Last Chance No. 2/Relocation	2929	208	46793
Last Chance No. 3/Relocation	2929	209	46794
Merchant (Mine)	DD	284	46795
Cave	NN	555	46796
Tailor	NN	556	46797
Wedge	821	393	46798
Wedge No. 2	897	182	46799
Strip	821	391	46800
Cuba Fraction	2022	342	46801
Patrick Henry Fraction/Relocaton	3486	103	46802
R. G. Ingersoll Fraction	2110	265	46803
Daylight Fraction	2110	266	46804
Travis #2	1983	254	46805
Travis #2/Amended	2078	465	
Travis #3	1983	255	46806
Travis #4	1983	256	46807
Travis #4/Amended	2170	455	
Travis #5	1983	257	46808

9:00 A.M.  
PHOENIX, ARIZONA

Aug 10 '95

RECEIVED  
B.L.M. AZ STATE OFFICE

<u>Name of Claim</u>	<u>Book</u>	<u>Pages Nos.</u>	<u>B.L.M. Serial No.</u>
Travis #6	1983	258	46809
Art	1009	441	46810
Art/Amended	2078	459	
Al	1009	442	46811
Al/Amended	2078	460	
Sam	1009	439	46812
Sam/Amended	2078	461	
Fred	1009	440	46813
Fred/Amended	2078	462	
Bert	1009	443	46814
Bert/Amended	2078	463	
Bob	995	393	46815
Canyon No. 34	6048	1225-26	47482
Canyon No. 35	6048	1227-28	47483
Canyon No. 36	6048	1229-30	47484
Canyon No. 37	6048	1231-32	47485
Canyon No. 38	6048	1233-34	47486
Canyon No. 39	6048	1235-36	47487
Canyon No. 40	6048	1237-38	47488
Canyon No. 41	6048	1239-40	47489
Canyon No. 42	6048	1241-42	47490
Canyon No. 43	6048	1243-44	47491
Canyon No. 64	6048	1285-86	47512
Canyon No. 65	6048	1287-88	47513
Canyon No. 66	6048	1289-90	47514
Canyon No. 67	6048	1291-92	47515
Canyon No. 68	6048	1293-94	47516
Canyon No. 69	6048	1295-96	47517
Canyon No. 70	6048	1297-98	47518
Canyon No. 71	6048	1299-1300	47519
Canyon No. 72	6048	1301-02	47520
Canyon No. 73	6048	1303-04	47521
Canyon No. 74	6048	1305-06	47522
Canyon No. 75	6048	1307-08	47523
Canyon No. 76	6048	1309-10	47524
Canyon No. 77	6048	1311-12	47525
Canyon No. 78	6048	1313-14	47526
Canyon No. 79	6048	1315-16	47527
Telemeter Fraction	2075	381	62785
Telemeter Fraction/Amended	5013	166	
West End Fraction	2075	383	62786
West End Fraction/Amended	5013	164	
Hattie Fraction	2075	382	62787
Hattie Fraction/Amended	5013	165	
Cactus	6104	1251-52	64123
Travis #7	6104	1253-54	64124
Fox #1	2705	63	64125
Fox #1 Amended	6104	1255-56	
Fox #2	2705	64	
Fox #2/Amended	6104	1257-58	64126

9:00 A.M.  
PHOENIX, ARIZONA

Aug 10 '95

RECEIVED  
B.L.M. AZ STATE OFFICE

40

<u>Name of Claim</u>	<u>Book</u>	<u>Pages Nos.</u>	<u>B.L.M. Serial No.</u>
Fox #7	2705	69	64131
Fox #7/Amended	6104	1267-68	
Fox #13	2705	75	64133
Fox #13/Amended	6104	1271-72	
Cloud Rest	SS	511	64134
Cloud Rest/Amended	6104	1273-74	
Big Windy	5406	876	64135
Big Windy Fraction	5406	877	64136
Blue Wing	SS	581	64137
Cloud Rest No. 1	B-B-B	277	64138
Cloud Rest No. 1/Amended	6104	1275-76	
Kent #1 Long John	1936	245	66835
Kent #2 Patricia C.	1936	246	66836
Kent #3 Little Joe	1936	247	66837
Belle of Rosemont	2571	125	66838
Belle of Rosemont/Amended	6216	999-1000	
John	995	395	74390
Joe	995	396	74391
Ben	995	392	74392
Pete	995	394	74393
Adolph Lewisohn	710	346	74394
Adolph Lewisohn	936	419	74395
Rosemont	710	347	74396
Rosemont	936	418	74397
Albert Steinfeld	710	348	74398
Albert Steinfeld	936	427	74399
Hugh Young	712	108	74400
Hugh Young	936	422	74401
Ethel	712	109	74402
Albert	712	110	74403
Rosemont #1	908	504	74404
Rosemont #2	908	501	74405
Rosemont #3	908	503	74406
Rosemont #4	908	499	74407
Rosemont #7	936	421	74408
Rosemont #8	936	423	74409
Rosemont #14	936	428	74410
Rosemont #19	964	200	74411
Rosemont #20	964	201	74412
Rosemont #20	908	500	74413
Rosemont #22	964	203	74414
Rosemont #23	908	497	74415
Rosemont #24	908	498	74416
Rosemont #25	908	502	74417
RX	936	426	74418
Flying Dutchman #7A	6121	1269-70	75181
Blue Point No. 2A	6121	1271-72	75182
Alpine #1A	6121	1275-76	75183
Alpine #2A	6121	1277-78	75184
Alpine #3A	6121	1279-80	75185

9:00 A.M.  
PHOENIX, ARIZONA

AUG 10 '95

RECEIVED  
BLM AZ STATE OFFICE

<u>Name of Claim</u>	<u>Book</u>	<u>Pages Nos.</u>	<u>B.L.M.</u>	<u>Serial No.</u>
Alpine #4A	6121	1281-82		75186
Frijole VI A	6159	1135-36		95315
Falcon #1A	6216	899-900		99789
Falcon #2A	6216	901-902		99790
Falcon #3A	6216	903-904		99791
Falcon #4A	6216	905-906		99792
Falcon #5A	6216	907-908		99793
Falcon #6A	6216	908-910		99794
Falcon #7A	6216	911-912		99795
Falcon #8A	6216	913-914		99796
Falcon #9A	6216	915-916		99797
Falcon #10A	6216	917-918		99798
Falcon #11A	6216	919-920		99799
Falcon #12A	6216	921-922		99800
Falcon #13A	6216	923-924		99801
Falcon #14A	6216	925-926		99802
Falcon #15A	6216	927-928		99803
Falcon #16A	6216	929-930		99804
Falcon #17A	6216	931-932		99805
Falcon #18A	6216	933-934		99806
Falcon #19A	6216	935-936		99807
Falcon #20A	6216	937-938		99808
Falcon #21A	6216	939-490		99809
Falcon #22A	6216	941-942		99810
Falcon #27A	6216	943-944		99811
Falcon #28A	6216	945-946		99812
Falcon #29A	6216	947-948		99813
Falcon #30A	6216	949-950		99814
Falcon #31A	6216	951-952		99815
Falcon #32A	6216	953-954		99816
Wasp #62A	6216	963-964		99817
Wasp #63A	6216	965-966		99818
Wasp #219A	6216	967-968		99819
Wasp #220A	6216	969-970		99820
Wasp #221A	6216	971-972		99821
Wasp #222A	6216	973-974		99822
Tecky	6216	997-998		99823
MIA 1 A	6420	1011-13		117293
MIA 2 A	6420	1014-16		117294
MIA 3 A	6420	1017-19		117295
MIA 4 A	6420	1020-22		117296
MIA 5 A	6420	1023-25		117297
MIA 6 A	6420	1026-28		117298
MIA 7 A	6420	1029-31		117299
MIA 8 A	6420	1032-34		117300
MIA 9 A	6420	1035-37		117301
MIA 12A	6420	1043-45		117304
MIA 13A	6420	1046-48		117305
MIA 14A	6420	1049-51		117306
BILLY C.	6522	781-782		129394

RECEIVED  
B.L.M. STATE OFFICE  
Aug 10 '95  
9:00 A.M.  
PHOENIX, ARIZONA

<u>Name of Claim</u>	<u>Book</u>	<u>Pages Nos.</u>	<u>B.L.M.</u>
Hope 1	8776	919-921	303950
Hope 2	8776	922-924	303951
Hope 3	8776	925-927	303952
Hope 4	8776	928-930	303953
Hope 5	8776	931-933	303954
Hope 6	8776	934-936	303955
Hope 7	8776	937-939	303956
Hope 8	8776	940-942	303957
Hope 9	8776	943-945	303958
Hope 10	8776	946-948	303959
Hope 10-A	8776	949-951	303960
Hope 11	8776	955-957	303961
Hope 12	8776	958-960	303962
Hope 13	8776	961-963	303963
Hope 14	8776	961-963	303964
Hope 14/Amended	8808	596-598	
Hope 15	8776	964-966	303965
Hope 16	8776	967-969	303966
Hope 17	8776	970-972	303967
Hope 18	8776	976-978	303968
Hope 19	8776	976-968	303969
Hope 20	8776	979-981	303970
Hope 21	8776	982-984	303971
Hope 22	8776	985-987	303972
Hope 23	8808	988-990	303973
Hope 23/Amended	8808	593-596	
Hope 24	8776	991-993	303974
Hope 25	8776	994-996	303975
Hope 26	8776	997-999	303976
Hope 27	8776	1000-1002	303977
Hope 28	8776	1003-1005	303978
Hope 29	8776	1006-1008	303979
Hope 30	8776	1009-1011	303980
Hope 31	8776	1012-1014	303981
Hope 32	8776	1015-1017	303982
Hope 32/Amended	8808	590-592	
Hope 33	8776	1018-1020	393883
Hope 34	8776	1021-1023	303984
Hope 35	8776	1024-1026	303985
Hope 36	8776	1027-1029	303986
Hope 37	8776	1030-1032	303987
H-38A	9018	1198-1199	313532
H-39A	9018	1200-1201	313533
H-40A	9018	1202-1203	313534
H-41A	9018	1204-1205	313535
H-42A	9018	1206-1207	313536
H-43A	9018	1208-1209	313537
H-44A	9018	1210-1211	313538
H-45A	9018	1212-1213	313539
H-46A	9018	1214-1215	313540

9:00 A.M.  
PHOENIX, ARIZO

AUG 10 '95

RECEIVED  
B.L.M. STATE OF ARIZONA

<u>Name of Claim</u>	<u>Book</u>	<u>Pages Nos.</u>	<u>B.L.M.</u>
H-47A	9018	1216-1217	313541
H-48A	9018	1218-1219	313542
H-49A	9018	1220-1221	313543
H-50A	9018	1222-1223	313544
H-51A	9018	1224-1225	313545
H-52A	9018	1226-1227	313546
H-53A	9018	1228-1229	313547
H-54A	9018	1230-1231	313548
H-55A	9018	1232-1233	313549
H-56A	9018	1234-1235	313550
H-57A	9018	1236-1237	313551
H-58A	9018	1238-1239	313552
H-59A	9018	1240-1241	313553
H-60A	9018	1242-1243	313554
H-61A	9018	1244-1245	313555
H-62A	9018	1246-1247	313556
H-63A	9018	1248-1249	313557
H-64A	9018	1250-1251	313558
H-65A	9018	1252-1253	313559
H-66A	9018	1254-1255	313560
H-67A	9018	1256-1257	313561
H-68A	9018	1258-1259	313562
H-69A	9018	1260-1261	313563
H-70A	9018	1262-1263	313564
H-71A	9018	1264-1265	313565
H-72A	9018	1266-1267	313566
H-73A	9018	1268-1269	313567
H-74A	9018	1270-1271	313568
H-75A	9018	1272-1273	313569
H-76A	9018	1274-1275	313570
H-77A	9018	1276-1277	313571
H-78A	9018	1278-1279	313572
H-79A	9018	1280-1281	313573
H-80A	9018	1282-1283	313574
H-81A	9018	1284-1285	313575
H-82A	9018	1286-1287	313576
H-83A	9018	1288-1289	313577
H-84A	9018	1290-1291	323578
H-85A	9018	1292-1293	313579
H-86A	9018	1294-1295	313580
H-87A	9018	1296-1297	313581
H-88A	9018	1298-1299	313582
H-89A	9018	1300-1301	313583
H-90A	9018	1302-1303	313584
H-91A	9018	1304-1305	313585
H-92A	9018	1306-1307	313586
H-93A	9018	1308-1309	313587
H-94A	9018	1310-1311	313588
H-95A	9018	1312-1313	313589
H-96A	9018	1314-1315	313590

10098

291

9:00 A.M.  
PHOENIX, ARIZONA

Aug 10 '95

RECEIVED  
B.L.M. AZ STATE OFFICE

5

<u>Name of Claim</u>	<u>Book</u>	<u>Pages Nos.</u>	<u>B.L.M.</u>
H-97A	9018	1316-1317	313591
H-98A	9018	1318-1319	313592
H-99A	9018	1320-1321	313593
H-100A	9018	1322-1323	313594
H-101A	9018	1324-1325	313595
H-102A	9018	1326-1327	313596
H-103A	9018	1328-1329	313597
H-104A	9018	1330-1331	313598
H-105A	9018	1332-1333	313599
H-106A	9018	1334-1335	313600
H-107A	9018	1336-1337	313601
H-108A	9018	1338-1339	313602
H-109A	9018	1340-1341	313603
H-110A	9018	1342-1243	313604
H-111A	9018	1344-1345	313605
H-112A	9018	1346-1347	313606
H-113A	9018	1348-1349	313607
H-114A	9018	1350-1351	313608
H-115A	9018	1352-1353	313609
H-116A	9018	1354-1355	313610
H-117A	9018	1356-1358	313611
H-118A	9018	1358-1359	313612
H-119A	9018	1360-1361	313613
H-120A	9018	1362-1363	313614
H-121A	9018	1364-1365	313615
H-122A	9018	1366-1367	313616
H-123A	9018	1368-1369	313617
H-124A	9018	1370-1371	313618
H-125A	9018	1372-1373	313619
H-126A	9018	1374-1375	313620
H-127A	9018	1376-1377	313621
H-128A	9018	1378-1379	313622
H-129A	9018	1380-1381	313623
H-130A	9018	1382-1383	313624
H-131A	9018	1384-1385	313625
H-132A	9018	1386-1387	313626
H-133A	9018	1388-1389	313627
H-134A	9018	1390-1391	313628
H-135A	9018	1392-1393	313629
H-136A	9018	1394-1395	313630
H-137A	9018	1396-1397	313631
H-138A	9018	1398-1399	313632
H-139A	9018	1400-1401	313633
H-140A	9018	1402-1403	313634
H-141A	9018	1404-1405	313635
H-142A	9018	1406-1407	313636
H-143A	9018	1408-1409	313637
H-144A	9018	1410-1411	313638
H-145A	9018	1412-1413	313639
H-146A	9018	1414-1415	313640

RECEIVED  
 B.L.M. AZ STATE OFFICE  
 Aug 10 '95  
 9:00 A.M.  
 PHOENIX, ARIZONA

<u>Name of Claim</u>	<u>Book</u>	<u>Pages Nos.</u>	<u>B.L.M. Serial No.</u>
H-147A	9018	1416-1417	313641
H-148A	9018	1418-1419	313642
H-149A	9018	1420-1421	313643
H-150A	9018	1422-1423	313644
H-151A	9018	1424-1425	313645
H-152A	9018	1426-1427	313646
H-153A	9018	1428-1429	313647
H-154A	9018	1430-1431	313648
H-155A	9018	1432-1433	313649
H-156A	9018	1434-1435	313650
H-157A	9018	1436-1437	313651
H-158A	9018	1438-1439	313652
H-159A	9018	1440-1441	313653
H-160A	9018	1442-1443	313654
H-161A	9018	1444-1445	313655
H-162A	9018	1446-1447	313656
H-163A	9018	1448-1449	313657
H-164A	9018	1450-1451	313658
H-165A	9018	1452-1453	313659
H-166A	9018	1454-1455	313660
H-167A	9018	1456-1457	313661
H-168A	9018	1458-1459	313662
H-169A	9018	1460-1461	313663
H-170A	9018	1462-1463	313664
H-171A	9018	1464-1465	313665
H-177A	9018	1476-1477	313671
H-178A	9018	1478-1479	313672
H-179A	9018	1480-1481	313673
H-180A	9018	1482-1483	313674
H-181A	9018	1484-1485	313675
H-182A	9018	1486-1487	313676
H-183A	9018	1488-1489	313677
H-187A	9018	1490-1491	313678
H-188A	9018	1492-1493	313679
H-189A	9018	1494-1495	313680
H-190A	9018	1496-1497	313681
H-191A	9018	1498-1499	313682
H-192A	9018	1500-1501	313683
H-194A	9018	1502-1503	313684
H-195A	9018	1504-1505	313685
H-196A	9018	1506-1507	313686
H-197A	9018	1508-1509	313687
H-198A	9018	1510-1511	313688
H-199A	9018	1512-1513	313689
Hope 201	9792	2826-2827	330891

45

9:00 A.M.  
PHOENIX, ARIZONA

Aug 10 '95

RECEIVED  
B.L.M. AZ STATE OFFICE



<u>Name of Claim</u>	<u>Book</u>	<u>Pages Nos.</u>	<u>B.L.M. Serial No.</u>
Hope 201A	9922	1016	330892
Hope 202	9792	2830-2831	330893
Hope 203	9792	2832-2833	330894
Hope 204	9792	2834-2835	330895
Hope 205	9792	2836-2837	330896
Hope 206	9792	2838-2839	330897
Hope 207	9792	2840-2841	330898
Hope 208	9792	2842-2843	330899
Hope 209	9792	2844-2845	330900
Hope 210	9792	2846-2847	330901
Hope 211	9792	2848-2849	330902
Hope 212	9792	2850-2851	330903
Hope 213	9792	2852-2853	330904
Hope 214	9792	2854-2855	330905
Hope 215	9792	2856-2857	330906
Hope 216	9792	2858-2859	330907
Hope 222	9797	2864-2865	330910
Hope 223	9797	2866-2867	330911
Hope 224	9797	2868-2869	330912
Hope 225	9797	2870-2871	330913
Hope 226A	9865	1328-1329	330914
Hope 227A	9865	1330-1331	330915
Hope 228A	9865	1332-1333	330916
Hope 229A	9865	1334-1335	330917
Hope 230	9797	2880-2881	330918
Hope 231	9797	2882-2883	330919
Hope 232	9797	2884-2885	330920
Hope 233	9797	2886-2887	330921
Hope 234	9797	2888-2889	330922
Hope 235	9797	2890-2891	330923
Hope 236	9797	2892-2893	330924
Hope 237	9797	2894-2895	330925
Hope 238	9797	2896-2897	330926
Hope 239	9797	2898-2899	330927
Hope 240	9797	2900-2901	330928
Hope 241	9797	2902-2903	330929
Hope 242	9797	2904-2905	330930
Hope 243	9797	2906-2907	330931
Hope 244	9797	2908-2909	330932
Hope 245	9797	2910-2911	330933
Hope 246	9797	2912-2913	330934
Hope 250	9797	2914-2915	330935
Hope 251	9797	2916-2917	330936
Hope 252	9797	2918-2919	330937
Hope 253	9797	2920-2921	330938
Hope 254	9797	2922-2923	330939
Hope 255	9797	2924-2925	330940
Hope 256	9797	2926-2927	330941

48

RECEIVED  
BLM. AZ STATE OFFICE  
Aug 10 '95  
9:00 A.M.  
PHOENIX, ARIZONA

<u>Name of Claim</u>	<u>Book</u>	<u>Pages Nos.</u>	<u>B.L.M. Serial No.</u>
Hope 257	9797	2928-2929	330942
Elk 47 Relocated	9797	2930-2931	330943
H-172B Relocated	9865	1336-1337	331308
H-173B Relocated	9865	1338-1339	331309
H-174B Relocated	9865	1340-1341	331310
H-175B Relocated	9865	1342-1343	331311
H-176B Relocated	9865	1344-1345	331312

All of said mining claims are owned by ASARCO Incorporated the mailing address for which is P O Box 5747, Tucson, Arizona 85703;

Claims are located in Sections 1,2,11,12,13,14,24,25, & 36, T18S, R15E; Sections 5,6,7,8,9,16,17,18,19,20,21,28,29, 30,31, 32 & 33, T18S, R16E; Sections 4,5,6,7,8, & 9, T19S, R16E; and Sections 1 & 2, T19S, R15E; G&SRB&M

875 claims @ \$100 = \$87,500.00

9:00 A.M.  
PHOENIX, ARIZONA

RECEIVED  
BLM AZ STATE OFFICE  
Aug 10 '95

UNITED STATES  
DEPARTMENT OF THE INTERIOR  
BUREAU OF LAND MANAGEMENT

RECEIPT AND ACCOUNTING ADVICE

NO. 2147469 04

WG/AZ

08/10/95

Subject: CLAIM MAINTENANCE FEE 1996 (875)

2 15 13

87,500.00

Applicant:

ASARCO INC.  
PO BOX 5747  
TUCSON AZ. 85703-0747

Remitter: SAME CK. # 45004664  
520-798-7500

Assignor:

LEASE MANAGEMENT DATA		<input type="checkbox"/> NEW	<input type="checkbox"/> UPDATE	<input type="checkbox"/> PAYMENT			
ORIGINAL SERIAL NO.	ASG.	TYPE	ST.	CTY.	FUND SYMBOL	ACRES/UNITS	RATE
AMC 2196, ET AL							

	25365	27459	99789-99823
	25367	27461	117293-117301
2196-2204	25369	27465-27476	117304-117306
2211	25371	27478	129394
13284	25373	27480	303950-303987
13286	25375	27482	313532-313665
	25377	27513-27532	313671-313689
13288-13319	25379-25390	28871	330891-330903
14972-14982	25662	36021	331308-331312
15002-15033	25664	36025-36032	SR
25210-25238	25666	36034	
25243-25265	25668	36036-36070	330910-330941
25268-25312	25670	36073-36078	
	25692-25712	36081-36084	
25349	25714	36086-36138	
25351	25716	46740-46815	
25353	25718	47482-47491	
25355	25720	47512-47527	
25357	25722-25741	62785-62787	
25359	27423-27428	64123-64126	
25361	27451-27453	64131-64138	
25363	27455	66835-66838	
14984-14989	27457	74390-74418	
		75181-75186	
		95315	



UNITED STATES  
DEPARTMENT OF THE INTERIOR  
BUREAU OF LAND MANAGEMENT

RECEIPT AND ACCOUNTING ADVICE

NO. **2147469** 04

WG/AZ 08/10/95

Subject: CLAIM MAINTENANCE FEE 1996 (875) 2 15 13 87,500.00

Applicant:  
ASARCO INC.  
PO BOX 5747  
TUCSON AZ. 85703-0747

Remitter: SAME CK. # 45004664  
520-798-7500

Assignor:

LEASE MANAGEMENT DATA									
<input type="checkbox"/> NEW <input type="checkbox"/> UPDATE <input type="checkbox"/> PAYMENT									
ORIGINAL SERIAL NO.	ASG.	TYPE	ST.	CTY.	FUND SYMBOL			ACRES/UNITS	RATE
AMC 2196, ET AL									
AMOUNT	ANV. DATE	EXP. DATE	BILL CYC.	S/C	DISTRICT	NEXT BILL	MISC. DATA	U of M	ACTUAL UNITS
ASSIGNMENT SERIAL NO.	ASG.	TYPE	ST.	CTY.	FUND SYMBOL			ACRES/UNITS	RATE
AMOUNT	ANV. DATE	EXP. DATE	BILL CYC.	S/C	DISTRICT	NEXT BILL	MISC. DATA	U of M	ACTUAL UNITS

APPLY REMITTANCE				Remarks:
ACTION	FUND SYMBOL	CTY.	AMOUNT	
FILING FEE				
RENTAL				
UNEARNED				
REFUND				
TOTAL				
AMOUNT DUE				

BY: \_\_\_\_\_ DATE: \_\_\_\_\_

Lease in Escrow?  
 KGS?  
 Auto Escalates?  
 Auto Renew?

Of Interest?  
 Operating Rights?  
 Operator  
 Bond Filed?

**FOR MMS USE ONLY**

BILLEE	FOREST REFUGE
NUMBER	
OCS SECTION	
CODE	

SAHUARITA MINING 1986, INC.  
 5323 N. CAMINO REAL  
 TUCSON, ARIZONA 85718

~~22~~  
 2194  
 27423  
 DLL 36  
 25 CLAIMS 35995  
 \$ 2,500.00 62735  
 SR

August 30, 1994

Arizona State Office  
 Bureau of Land Management  
 P.O. Box 16563  
 3707 North 7th Street  
 Phoenix, Arizona 85011

Re: Payment of Claim Maintenance Fee

Ladies and Gentlemen:

Delivered herewith is a check in the amount of \$2500.00 in payment of the claim maintenance fee required by the Act of October 5, 1992 (106 Stat. 1374), the Act of August 10, 1993 (107 Stat. 312), and 43 C.F.R. § 3833, for the assessment year beginning on September 1, 1994.

The undersigned is the General Partner of Sahuarita Mining 1986, Ltd, one of the owners of the following described unpatented lode mining claims situated in the Helvetia Mining District, Pima County, Arizona, (the "Claims"), the location notices of which are of record in said county, and in the records of the Arizona State Office of the Bureau of Land Management under the file numbers indicated as follows:

Name of Claim	Pima Cty Recds Book	Page	BLM Serial A MC No.	
WALTHUM ✓	942	87	2205	
Amended	5436	812	}	
FLAT TOP ✓	913	600		2206
Amended	5436	813		
ROUND TOP ✓	914	1		2207
Amended	5436	814		
THE AXE ✓	287	258		2208
Amended	5436	815		
SUZY ✓	934	536	2209	
Amended	5436	816	}	
ALACHUA ✓	916	549		2210
Amended	5436	817		
ELK 32 ✓	3368	607	27448 ✓	
DOE 1 ✓	3366	300	27533 ✓	
ELK 59 ✓	3368	634	36005 ✓	
SHADOW NO. 1 ✓	2827	63	36022 ✓	
BAKER ✓	916	550	62735 ✓	
LIBERTY ✓	916	559	62744 ✓	
RUBY ✓	287	256	62766 ✓	
BOSTON ✓	1750	237	62769 ✓	
THE ALTA NO. 1 ✓	MMM	294	62770 ✓	
Amended	464	65		

95-Maintenance fee  
 ENTERED IN COMPUTER  
 10-4-94 Arwas  
 RECEIVED  
 B.L.M. AZ STATE OFFICE  
 AUG 30 3 09 PM '94  
 PHOENIX, ARIZONA

DLL 15

AMERICAN NO. 1 )	MMM	295	62771
Amended	464	63	
AMERICAN NO. 2 )	MMM	293	62772
Amended	464	64	
APRICOT ✓	MMM	292	62773
Amended	464	60	
FRENCH KING ✓	MMM	289	62774
Amended	464	67	
ITALIAN QUEEN ✓	MMM	291	62776
Amended	464	71	
SHOVEL ✓	MMM	331	62777
Amended	464	70	
FOUR QUEENS ✓	287	257	62778
CHERRY ✓	MMM	330	62784
Amended	464	66	
RAKE ✓	3869	110	62788 )
HOE ✓	3869	111	62789 )

The Claims are situated in Section 11, 14, 15, 22 and 23, Township 18 South, Range 15 East, G&SR Meridian.

A copy of a Certification of Payment of Maintenance Fee in Lieu of Affidavit of Annual Assessment Work that will be filed in the official records of Pima County, Arizona, is also enclosed herewith.

The owners of the Claims continue to be Helvetia Land and Cattle Co. and Sahuarita Mining 1986, Ltd., whose address is 5323 N. Camino Real, Tucson, Arizona 85718. **THIS IS NOT A CHANGE OF ADDRESS.**

Very truly yours,



Robert L. Knox  
General Partner  
Sahuarita Mining 1986, Ltd.

9408051134.reb2.880015

DLL 10

RECEIVED  
B.L.M. AZ STATE OFFICE  
AUG 30 3 09 PM '94  
PHOENIX, ARIZONA

UNITED STATES  
DEPARTMENT OF THE INTERIOR  
BUREAU OF LAND MANAGEMENT

RECEIPT AND ACCOUNTING ADVICE

NO. 2024935  
08/30/94  
OK  
2,500.00

RS/AZ

2 167 13

Subject: CLAIM MAINTENANCE FEE 1995 (25)

Applicant: SAHUARITA MINING, LTD.  
P.O. BOX 70  
SAHUARITA, AZ 85629

SAME - CK #4985  
(602) 577-7930

Remitter:

Assignor:

LEASE MANAGEMENT DATA									
<input type="checkbox"/> NEW <input type="checkbox"/> UPDATE <input type="checkbox"/> PAYMENT									
ORIGINAL SERIAL NO.	ASG.	TYPE	ST.	CTY.	FUND SYMBOL			ACRES/UNITS	RATE
AMC 2205, ET AL									
AMOUNT	ANV. DATE	EXP. DATE	BILL CYC.	S/C	DISTRICT	NEXT BILL	MISC. DATA	U of M	ACTUAL UNITS
ASSIGNMENT SERIAL NO.	ASG.	TYPE	ST.	CTY.	FUND SYMBOL			ACRES/UNITS	RATE
AMOUNT	ANV. DATE	EXP. DATE	BILL CYC.	S/C	DISTRICT	NEXT BILL	MISC. DATA	U of M	ACTUAL UNITS

APPLY REMITTANCE

ACTION	FUND SYMBOL	CTY.	AMOUNT
FILING FEE			
RENTAL			
UNEARNED			
REFUND			
TOTAL			
AMOUNT DUE			

Remarks:

2205-2210 6  
27448 1 62784  
27533 1 62788-62789 2  
36005 1  
36022 1  
62735 1  
62744 1  
62766  
62769-62774 6  
BY: 62776-62778 3      DATE:

Lease in Escrow?  
 KGS?      Of Interest?  
 Auto Escalates?      Operating Rights?  
 Auto Renew?      Operator  
                                  Bond Filed?

FOR MMS USE ONLY

BILLEE	FOREST REFUGE
NUMBER	
OCS SECTION	
CODE	



*AMC 2194*

EXHIBIT A  
FOR YEAR ENDING  
SEPTEMBER 1, 1994

The following contiguous group of unpatented mining claims are situated in the Helvetia Mining District, Pima County, Arizona. The Location Notices of which are of record in the office of the County Recorder of Pima County, Arizona, and the Bureau of Land Management serial numbers are filed at Phoenix Arizona.

<u>Name of Claim</u>	<u>2194</u> <u>13284</u>	<u>Book</u>	<u>Pages Nos.</u>	<u>B.L.M.</u> <u>Serial No.</u>
Santa Rita Fraction	14972	2148	510	AMC 2196
Santa Rita Fraction/Amended	15000	5436	803	
Cushing Fraction	25210	2022	344	2197
Cushing Fraction/Amended	27423	5436	805	
York Fraction	28871	2022	340	2198
York Fraction/Amended	35995	5436	804	
Travis #1	46740	1983	253	2199
Travis #1/Second Amended	47449	5436	806	
Jim	62779	995	391	2200
Jim/Amended	74390	5436	802	
Isle Royal Fraction	75181	2054	188	2201
Isle Royal Fraction/Amended	95314	5436	808	
Indian Club Fraction	99789	2054	187	2202
Indian Club Fraction/Amended	117279	5436	809	
Pilot Fraction	303950	2051	261	2203
Pilot Fraction/Amended	313532	5436	810	
A.O.T. Fraction	330891	2054	186	2204
A.O.T. Fraction/Amended	331308	5436	811	
Malachite Fraction		2110	263	2211
Malachite Fraction/Amended		5436	807	
MAX 121 B/Relocation		5609	574	13284
MAX 123 B/Relocation		5609	576	13286
MAX 125 B/Relocation		5609	578	13288
MAX 126 B/Relocation		5609	579	13289
MAX 127 B/Relocation		5609	580	13290
MAX 128 B/Relocation		5609	581	13291
MAX 129 B/Relocation		5609	582	13292
MAX 129 B/Amended		6126	1202-1203	
MAX 130 B/Relocation		5609	583	13293
MAX 131 B/Relocation		5609	584	13294
MAX 132 B/Relocation		5609	585	13295
MAX 133 B/Relocation		5609	586	13296
MAX 134 B/Relocation		5609	587	13297
MAX 135 B/Relocation		5609	588	13298
MAX 136 B/Relocation		5609	589	13299
MAX 137 B/Relocation		5609	590	13300
MAX 138 B/Relocation		5609	591	13301
MAX 139 B/Relocation		5609	592	13302
MAX 140 B/Relocation		5609	593	13303
MAX 141 B/Relocation		5609	594	13304
MAX 142 B/Relocation		5609	595	13305
MAX 143 B/Relocation		5609	596	13306
MAX 144 B/Relocation		5609	597	13307

RECORDED  
PHOENIX, ARIZONA  
AUG 22 9 00 A.M. 1994

RECEIVED  
BUREAU OF LAND MANAGEMENT  
PHOENIX, ARIZONA  
AUG 22 1994

9-28-94-JB  
ENTERED IN COMPUTER

95 maintenance fee 10/11/94 JDM

AMC 13284

Page 2 14972

B.L.M. 15000

<u>Name of Claim</u>	<u>Book</u>	<u>Pages Nos.</u>	<u>B.L.M. Serial No.</u>
MAX 145 B/Relocation	5609	598	13308
MAX 146 B/Relocation	5609	599	13309
MAX 147 B/Relocation	5609	600	13310
MAX 148 B/Relocation	5609	601	13311
MAX 149 B/Relocation	5609	602	13312
MAX 150 B/Relocation	5609	603	13313
MAX 150 B/Amended	7073	604-605	
MAX 151 B/Relocation	5609	604	13314
MAX 152 B/Relocaton	5609	605	13315
MAX 152 B/Amended	7073	606-607	
MAX 153 B/Relocation	5609	606	13316
MAX 154 B/Relocation	5609	607	13317
MAX 154 B/Relocation	7073	608-609	
MAX 155 B/Relocation	5609	608	13318
MAX 156 B/Relocation	5609	609	13319
MAX 156 B/Amended	7073	610-611	
Rosalind	314	120	14972
Rosalind/Amended	1062	539	
Michael M.	314	117	14973
Michael M./Amended	1062	540	
Lydia J.	314	119	14974
Lydia J./Amended	1062	541	
Ida D.	314	118	14975
Ida D./Amended	1062	542	
D & D #1	759	202	14976
D & D #1/Amended	1062	543	
D & D #2	759	201	14977
D & D II/Amended	1062	544	
El Frijoli	300	277	14978
Frijoli/Amended	1062	545	
Frijoli II	1062	546	14979
Frijoli III	1062	547	14980
Frijo IV	1062	548	14981
Frijoli V	1062	549	14982
Frijoli VII	1062	551	14984
Frijoli VIII	1062	552	14985
Frijoli IX	1062	553	14986
Frijoli X	1070	494	14987
Frijoli XI	1454	349	14988
Frijoli XI Extension	1454	350	14989
Deering Springs No. 2 A/Relocation	5636	741	15002
Deering Springs No. 4 A/Relocation	5636	742	15003
Deering Springs No. 6 A/Relocation	5636	743	15004
Deering Springs No. 8 A/Relocation	5636	744	15005
Deering Springs No. 10 A/Relocation	5636	745	15006
Deering Springs No. 12 A/Relocation	5636	746	15007
Deering springs No. 14 A/Relocation	5636	747	15008
Deering Springs No. 15 A/Relocation	5636	748	15009
Deering Springs No. 16 A/Relocaton	5636	749	15010
Deering Springs No. 17 A/Relocation	5636	750	15011

9:00 A.M.  
 PHOENIX, ARIZONA  
 RECEIVED  
 BLM/ASST  
 10/27/94

RECEIVED  
B.L.M. AZ STATE OFFICE

AUG 22 '94

9:00 AM  
PHOENIX, ARIZONA

B.L.M.  
Serial No.

13000  
25210

<u>Name of Claim</u>	<u>Book</u>	<u>Pages Nos.</u>	<u>Serial No.</u>
Deering Springs No. 17 A/Amended	6126	1204-1205	
Deering Springs No. 21 A/Relocation	5636	751	15012
Deering Springs No. 22 A/Relocation	5636	752	15013
Deering Springs No. 23 A/Relocation	5636	753	15014
Deering Springs No. 24 A/Relocation	5636	754	15015
Deering Springs No. 25 A/Relocation	5636	755	15016
Deering Springs No. 26 A/Relocation	5636	756	15017
Deering Springs No. 27 A/Relocation	5636	757	15018
Deering Springs No. 28 A/Relocation	5636	758	15019
Deering Springs No. 28 A/Amended	6126	1206-1207	
Deering Springs No. 29 A/Relocation	5636	759	15020
Deering Springs No. 30 A/Relocation	5636	760	15021
Deering Springs No. 31 A/Relocation	5636	761	15022
Deering Springs No. 32 A/Relocation	5636	762	15023
Deering Springs No. 33 A/Relocation	5636	763	15024
Deering Springs No. 34 A/Relocation	5636	764	15025
Deering Springs No. 35 A/Relocation	5636	765	15026
Deering Springs No. 36 A/Relocation	5636	766	15027
Deering Springs No. 37 A/Relocation	5636	767	15028
Deering Springs No. 38 A/Relocation	5636	768	15029
Deering Springs No. 39 A/Relocation	5636	769	15030
Deering Springs No. 42 A/Relocation	5636	770	15031
Deering Springs No. 51 A/Relocation	5636	771	15032
Deering Springs No. 52 A/Relocation	5636	772	15033
Kid 1	3368	529	25210
Kid 2	3368	530	25211
Kid 3	3368	531	25212
Kid 4	3368	532	25213
Kid 5	3368	533	25214
Kid 6	3368	534	25215
Kid 7	3368	535	25216
Kid 8	3368	537	25217
Kid 9	3368	536	25218
Kid 10	3368	538	25219
Kid 11	3368	539	25220
Kid 12	3368	540	25221
Kid 13	3368	541	25222
Kid 14	3368	542	25223
Kid 15	3368	543	25224
Kid 16	3368	544	25225
Kid 17	3368	545	25226
Kid 18	3368	546	25227
Kid 19	3368	547	25228
Kid 20	3368	548	25229
Kid 21	3368	549	25230
Kid 22	3368	550	25231

AA

RECEIVED  
 911 M. AZ STATE OFFICE  
 AUG 22 '94  
 9:00 AM  
 PHOENIX, ARIZONA  
 Page 4

B.L.M. 25210  
 Serial No.

<u>Name of Claim</u>	<u>Book</u>	<u>Pages Nos.</u>	<u>Serial No.</u>
Kid 23	3368	551	25232
Kid 24	3368	552	25233
Kid 25	3368	553	25234
Kid 26	3368	554	25235
Kid 27	3368	555	25236
Kid 28	3368	556	25237
Kid 29	3368	557	25238
Kid 29/Amended	6216	1001-1002	
Kid 34	3368	562	25243
Kid 35	3368	563	25244
Kid 36	3368	564	25245
Kid 37	3368	565	25246
Kid 38	3368	566	25247
Kid 39	3368	567	25248
Kid 40	3368	568	25249
Kid 41	3368	569	25250
Kid 42	3368	570	25251
Kid 43	3368	571	25252
Kid 44	3368	572	25253
Kid 45	3368	573	25254
Kid 46	3368	574	25255
Kid 46/Amended	6216	1003-1004	
Kid 47	3368	575	25256
Kid 47/Amended	6216	1005-1006	
Wasp 52	3786	52	25257
Wasp 52/Amended	6216	955-956	
Wasp 53	3786	53	25258
Wasp 53/Amended	6216	957-958	
Wasp 54	3786	54	25259
Wasp 55	3786	55	25260
Wasp 56	3786	56	25261
Wasp 57	3786	57	25262
Wasp 58	3786	58	25263
Wasp 58/Amended	3842	133	
Wasp 60	3786	59	25264
Wasp 60/Amended	6216	959-960	
Wasp 61	3786	60	25265
Wasp 61/Amended	6216	961-962	
Wasp 101	3786	63	25268
Wasp 102	3786	64	25269
Wasp 103	3786	65	25270
Wasp 104	3786	66	25271
Wasp 105	3786	67	25272
Wasp 106	3786	68	25273
Wasp 107	3786	69	25274

25210

900 ARIZONA  
PHOENIX, ARIZONA

RECEIVED  
B.L.M. OFFICE  
AUG 22 1991

Pages 5

<u>Name of Claim</u>	<u>Book</u>	<u>Pages Nos.</u>	<u>B.L.M. Serial No.</u>
Wasp 111	3786	70	25275
Wasp 112	3786	71	25276
Wasp 113	3786	72	25277
Wasp 114	3786	73	25278
Wasp 115	3786	74	25279
Wasp 116	3786	75	25280
Wasp 117	3786	76	25281
Wasp 118	3786	77	25282
Wasp 119	3786	78	25283
Wasp 120	3786	79	25284
Wasp 121	3786	80	25285
Wasp 122	3786	81	25286
Wasp 123	3786	82	25287
Wasp 124	3786	83	25288
Wasp 125	3786	84	25289
Wasp 126	3786	85	25290
Wasp 127	3786	86	25291
Wasp 128	3786	87	25292
Wasp 129	3786	88	25293
Wasp 130	3786	89	25294
Wasp 201	3786	90	25295
Wasp 202	3786	91	25296
Wasp 203	3786	92	25297
Wasp 204	3786	93	25298
Wasp 205	3786	94	25299
Wasp 206	3786	95	25300
Wasp 207	3786	96	25301
Wasp 208	3786	97	25302
Wasp 209	3786	98	25303
Wasp 210	3786	99	25304
Wasp 211	3786	100	25305
Wasp 212	3786	101	25306
Wasp 213	3786	102	25307
Wasp 214	3786	103	25308
Wasp 215	3786	104	25309
Wasp 216	3786	105	25310
Wasp 217	3786	106	25311
Wasp 218	3786	107	25312
Wasp 313	3786	144	25349
Wasp 315	3786	146	25351
Wasp 317	3786	148	25353
Wasp 319	3786	150	25355
Wasp 319/Amended	6216	975-976	
Wasp 321	3786	152	25357
Wasp 321/Amended	6216	977-978	
Wasp 323	3786	154	25359
Wasp 323/Amended	6216	979-980	
Wasp 325	3786	156	25361
Wasp 325/Amended	6216	981-982	

25210

PHOENIX, ARIZONA  
900 ARIZONA

RECEIVED  
B.L.M. STATE OFFICE  
AUG 22 1994  
Page 6

<u>Name of Claim</u>	<u>Book</u>	<u>Pages Nos.</u>	<u>B.L.M. Serial No.</u>
Wasp 327	3786	158	25363
Wasp 327/Amended	6116	983-984	
Wasp 329	3786	160	25365
Wasp 329/Amended	6216	985-986	
Wasp 331	3786	162	25367
Wasp 331/Amended	6216	987-988	
Wasp 333	3786	164	25369
Wasp 333/Amended	6216	989-990	
Wasp 335	3786	166	25371
Wasp 335/Amended	6216	991-992	
Wasp 337	3786	168	25373
Wasp 337/Amended	6216	993-994	
Wasp 339	3786	170	25375
Wasp 339/Amended	6216	995-996	
Wasp 341	3786	172	25377
Wasp 343	3786	174	25379
Wasp 344	3786	175	25380
Wasp 345	3786	176	25381
Wasp 346	3786	177	25382
Wasp 347	3786	178	25383
Wasp 348	3786	179	25384
Wasp 349	3786	180	25385
Wasp 350	3786	181	25386
Wasp 351	3786	182	25387
Wasp 352	3786	183	25388
Wasp 353	3786	184	25389
Wasp 354	3786	185	25390
Max 41	4792	584	25662
Max 43	4792	586	25664
Max 45	4792	588	25666
Max 47	4792	590	25668
Max 49	4792	592	25670
Max 71	4792	614	25692
Max 72	4792	615	25693
Max 73	4792	616	25694
Max 74	4792	617	25695
Max 75	4792	618	25696
Max 76	4792	619	25697
Max 77	4792	620	25698
Max 78	4792	621	25699
Max 79	4792	622	25700
Max 80	4792	623	25701
Max 81	4792	624	25702
Max 82	4792	625	25703
Max 83	4792	626	25704
Max 84	4792	627	25705
Max 85	4792	628	25706
Max 86	4792	629	25707

25210  
27423

PHOENIX, ARIZONA  
600 AMH

RECEIVED  
B.L.M.  
AUG 22 1981  
Page 7  
Serial No.

<u>Name of Claim</u>	<u>Book</u>	<u>Pages Nos.</u>	<u>Serial No.</u>
Max 87	4792	630	25708
Max 88	4792	631	25709
Max 89	4792	632	25710
Max 90	4792	633	25711
Max 91	4792	634	25712
Max 93	4792	636	25714
Max 95	4792	638	25716
Max 97	4792	640	25718
Max 99	4792	642	25720
Max 101	4792	644	25722
Max 102	4792	645	25723
Max 103	4792	646	25724
Max 104	4792	647	25725
Max 105	4792	648	25726
Max 106	4792	649	25727
Max 107	4792	650	25728
Max 108	4792	651	25729
Max 109	4792	652	25730
Max 110	4792	653	25731
Max 111	4792	654	25732
Max 112	4792	655	25733
Max 113	4792	656	25734
Max 114	4792	657	25735
Max 115	4792	658	25736
Max 116	4792	659	25737
Max 117	4792	660	25738
Max 118	4792	661	25739
Max 119	4792	662	25740
Max 120	4792	663	25741
Elk 1	3368	576	27423
Elk 2	3368	577	27424
Elk 3	3368	578	27425
Elk 4	3368	579	27426
Elk 5	3368	580	27427
Elk 6	3368	581	27428
Elk 35	3368	610	27451
Elk 35/Amended	6121	1273-1274	
Elk 36	3368	611	27452
Elk 37	3368	612	27453
Elk 39	3368	614	27455
Elk 41	3368	616	27457
Elk 43	3368	618	27459
Elk 45	3368	620	27461
Elk 47	3368	622	27463
Elk 70	3368	645	27465
Elk 71	3368	646	27466
Elk 72	3368	647	27467
Elk 73	3368	648	27468

35995  
27423  
28871

PHOENIX, ARIZONA  
3:00 AM

AUG 22 '94

RECEIVED  
BLM AZ STATE OFFICE

Page 8

<u>Name of Claim</u>	<u>Book</u>	<u>Pages Nos.</u>	<u>B.L.M. Serial No.</u>
Elk 74	3368	649	27469
Elk 75	3368	650	27470
Elk 76	3368	651	27471
Elk 77	3368	652	27472
Elk 78	3368	653	27473
Elk 79	3368	654	27474
Elk 80	3368	655	27475
Elk 81	3368	656	27476
Elk 83	3368	658	27478
Elk 85	3368	660	27480
Elk 87	3368	662	27482
Alpine #5	2221	495	27513
Alpine #5/Amended	6121	1283-1284	
Alpine #6	2221	496	27514
Alpine #6/Amended	6121	1285-1286	
Alpine #7	2221	497	27515
Alpine #7/Amended	6121	1287-1288	
Alpine #8	2221	498	27516
Alpine #8/Amended	6121	1289-1290	
Alpine #9	2221	499	27517
Alpine #9/Amended	6121	1291-1292	
Alpine #10	2221	500	27518
Alpine #10/Amended	6121	1293-1294	
Alpine #11	2221	501	27519
Alpine #11/Amended	6121	1295-1296	
Alpine #12	2221	502	27520
Alpine #12/Amended	6121	1297-1298	
Alpine #13	2221	503	27521
Alpine #14	2221	504	27522
Alpine #15	2221	505	27523
Alpine #16	2221	506	27524
Alpine #17	2221	507	27525
Alpine #18	2221	508	27526
Alpine #19	2230	138	27527
Alpine #20	2230	139	27528
Alpine #21	2230	140	27529
Alpine #22	2230	141	27530
Alpine #23	2230	142	27531
Alpine #24	2230	143	27532
Santa Rita Wedge	5901	1379	28871
Buzzard No. 5	2089	294	36021
Shadow #4	2827	66	36025
John 1	3934	508	36026
John 2	3934	509	36027
Flying Dutchman No. 2	2089	295	36028
Flying Dutchman No. 3	2089	296	36029
Flying Dutchman No. 4	2089	297	36030



35995

PHOENIX, ARIZONA  
page 9

AUG 22

B.L.M.  
Serial No.

RECEIVED  
B.L.M. STAFF OFFICE

<u>Name of Claim</u>	<u>Book</u>	<u>Pages Nos.</u>	<u>Serial No.</u>
Flying Dutchman No. 5	2089	298	36031
Flying Dutchman No. 6	2089	299	36032
Flying Dutchman No. 6/Amended	6121	1267-1268	
Black Bess No. 2	2089	290	36034
K.W.L.	2078	442	36036
G.E.J.	2078	443	36037
R.F.E.	2078	444	36038
R.C.M.	2078	445	36039
Sycamore #1	2078	445	36040
Sycamore #2	2078	447	36041
Sycamore #3	2078	448	36042
Sycamore #4	2078	449	36043
Sycamore #4/Amended	6121	1299-1300	
Sycamore #5	2078	450	36044
Sycamore #5/Amended	6121	1301-1302	
Sycamore #6	2078	451	36045
Sycamore #6/Amended	6121	1303-1304	
Sycamore #7	2078	452	36046
Sycamore #7/Amended	6121	1305-1306	
Sycamore #8	2078	453	36047
Sycamore #8/Amended	6121	1307-1308	
Sycamore #9	2078	454	36048
Sycamore #10	2078	455	36049
Sycamore #11	2078	456	36050
Sycamore #12	2078	457	36051
Naragansett Extension #1	937	372	36052
Naragansett Extension #2	937	373	36053
Naragansett Extension #3	937	374	36054
Naragansett Extension #4	937	375	36055
Naragansett Extension #5	937	376	36056
Naragansett Extension #6	937	377	36057
Naragansett Extension #7	937	378	36058
Naragansett Extension #8	937	379	36059
Naragansett Extension #9	2020	358	36060
Schwab Extension #1 North	1271	92	36061
Rocky 1	3726	117	36062
Amole No. 2	2051	262	36063
Falls No. 2	2051	263	36064
Falls No. 3	2110	267	36065
Falls No. 4	2110	268	36066
Perry No. 1	2112	11	36067
Perry #2	2112	12	36068
Perry #3	2112	13	36069
Perry #4	2112	14	36070
Perry #7	2112	17	36073
Perry #8	2112	18	36074
Perry #9	2112	19	36075
Perry #10	2112	20	36076

35995

PHOENIX, ARIZONA  
9:00 AM

RECEIVED  
B.L.M.  
SERIAL NO.  
NOV 27 8 11 AM '95

<u>Name of Claim</u>	<u>Book</u>	<u>Pages Nos.</u>	<u>Serial No.</u>
Perry #11	2112	21	36077
Perry #12	2112	22	36078
Perry #15	2112	25	36081
Perry #15/Amended	2139	441	
Perry #16	2112	26	36082
Perry #17	2112	27	36083
Perry #18	2112	28	36084
Perry #18/Amended	2139	442	
Gunsite 1-A	1980	353	36086
Gunsite No. 2	1941	339	36087
Gunsite No. 2/Amended	1980	354	
Gunsite No. 3	1941	340	36088
Gunsite No. 4	1941	341	36089
Gunsite 5A	2022	341	36090
Gunsite 6-B	2110	264	36091
Gunsite No. 7	1941	344	36092
Gunsite 7A	2411	174	36093
Gunsite No. 8	1941	345	36094
Gunsite No. 9	1941	346	36095
Gunsite No. 10	1941	347	36096
Gunsite No. 11	1941	348	36097
Gunsite No. 12	1941	349	36098
Gunsite No. 13	1941	350	36099
Gunsite No. 14	1941	351	36100
Gunsite No. 15	1941	352	36101
Gunsite No. 16	1941	353	36102
Gunsite No. 17	1941	354	36103
Gunsite No. 18	1941	355	36104
Gunsite No. 19	1941	356	36105
Gunsite No. 20	1941	357	36106
Gunsite No. 21	1941	358	36107
Gunsite No. 22	1941	359	36108
Gunsight No. 23	1941	359	36109
Gunsight No. 23/Amended	2022	343	
Gunsite No. 24	1943	14	36110
Gunsite No. 24/Amended	1980	355	
Gunsite No. 25	1943	15	36111
Gunsite No. 26	1943	16	36112
Gunsite No. 27	1943	13	36113
Gunsight No. 28	1967	325	36114
Gunsight No. 29	1967	326	36115
Gunsight No. 30	1967	327	36116
Gunsight No. 31	1967	328	36117
Gunsight No. 32	1967	329	36118
Gunsight No. 33	1967	330	36119
Gunsight No. 34	1967	331	36120
Gunsight No. 35	1967	332	36121
Gunsight No. 36	1967	333	36122
Gunsight No. 37	1967	334	36123

300 AM  
PHOENIX, ARIZONA

35995  
46700

<u>Name of Claim</u>	<u>Book</u>	<u>Pages Nos.</u>	<u>B.L.M. Serial No.</u>
Gunsight No. 38	1967	335	36124
Gunsight No. 39	1967	336	36125
Gunsight No. 40	1967	337	36126
Gunsight No. 41	1967	338	36127
Gunsight No. 42	1967	339	36128
Gunsight No. 43	1967	340	36129
Gunsight 44	1994	152	36130
Gunsight 44/Amended	6420	1007-1008	
Gunsight #45	1994	153	36131
Gunsight #45/Amended	6420	1009-1010	
Gunsight #46	1994	154	36132
Gunsight #47	1994	155	36133
Gunsight #48	1994	156	36134
Gunsight #49	1994	157	36135
Gunsight #50	1994	158	36136
Gunsight #50/Amended	2078	464	
Williams Folly	5406	878	36137
Williams Folly #2	5406	879	36138
Santa Rita #1	2148	520	46740
Santa Rita #2	2148	521	46741
Santa Rita #3	2148	522	46742
Santa Rita #4	2148	523	46743
Santa Rita #5	2148	524	46744
Santa Rita #6	2148	525	46745
Santa Rita #7	2148	526	46746
Santa Rita #8A	2170	436	46747
Santa Rita #9	2148	528	46748
Santa Rita #10	2148	529	46749
Santa Rita #11	2148	530	46750
Santa Rita #12	2148	531	46751
Santa Rita #13	2148	532	46752
Santa Rita #14	2148	533	46753
Santa Rita #15	2148	534	46754
Santa Rita #16	2148	535	46755
Santa Rita #17	2148	536	46756
Santa Rita #18	2148	537	46757
Santa Rita #19	2148	538	46758
Santa Rita #20	2148	539	46759
Santa Rita #21	2148	540	46760
Santa Rita #22	2148	541	46761
Santa Rita #23	2148	542	46762
Santa Rita #24	2148	543	46763
Santa Rita #25	2148	544	46764
Santa Rita #26	2148	545	46765
Santa Rita #27	2148	546	46766
Santa Rita #28	2148	547	46767
Santa Rita #29	2148	548	46768
Santa Rita #30	2148	549	46769
Santa Rita #31	2148	550	46770

Page 11  
 300 AM  
 PHOENIX, ARIZONA  
 Aug 22, 1994  
 RECEIVE  
 BLM ARIZONA

46748

RECEIVED  
B.L.M. ARIZONA  
AUG 22 1994

<u>Name of Claim</u>	<u>Book</u>	<u>Pages Nos.</u>	<u>B.L.M. Serial No.</u>
Catalina #1	2148	518	46771
Catalina #2	2148	517	46772
Catalina #3	2148	516	46773
Catalina #4	2148	515	46774
Catalina #5A	2170	437	46775
Catalina #6A	2170	435	46776
Catalina #7	2148	512	46777
Catalina #8	2148	511	46778
Fred Bennett	936	425	46779
Fred Bennett	712	107	46780
Fred Bennett/Amended	2110	262	
Rosemont #9	936	424	46781
Rosemont #9/Amended	2078	466	
Rosemont #11	936	420	46782
Rosemont #11-A	2078	458	46783
Rosemont #12	936	431	46784
Rosemont #12/Amended	2078	467	
Rosemont #13	936	434	46785
Rosemont #13/Amended	2078	468	
Rosemont #15	936	429	46786
Rosemont #15/Amended	2078	469	
Rosemont #16	936	430	46787
Rosemont # 16/Amended	2078	470	
Rosemont #17	936	432	46788
Rosemont #17/Amended	2078	471	
Rosemont #18	936	433	46789
Rosemont #18/Amended	2078	472	
Rosemont #21	964	202	46790
Rosemont #21/Amended	2078	473	
Fred Bennett Fraction	2022	338	46791
Last Chance No. 1/Relocation	2929	207	46792
Last Chance No. 2/Relocation	2929	208	46793
Last Chance No. 3/Relocation	2929	209	46794
Merchant (Mine)	DD	284	46795
Cave	NN	555	46796
Tailor	NN	556	46797
Wedge	821	393	46798
Wedge No. 2	897	182	46799
Strip	821	391	46800
Cuba Fraction	2022	342	46801
Patrick Henry Fraction/Relocaton	3486	103	46802
R. G. Ingersoll Fraction	2110	265	46803
Daylight Fraction	2110	266	46804
Travis #2	1983	254	46805
Travis #2/Amended	2078	465	
Travis #3	1983	255	46806
Travis #4	1983	256	46807
Travis #4/Amended	2170	455	
Travis #5	1983	257	46808

RECEIVED  
B.L.M. ARIZONA  
AUG 22 1994  
9:00 A.M.  
PHOENIX, ARIZONA

46744 47449  
62779  
64123

<u>Name of Claim</u>	<u>Book</u>	<u>Pages Nos.</u>	<u>Serial No.</u>
Travis #6	1983	258	46809
Art	1009	441	46810
Art/Amended	2078	459	
Al	1009	442	46811
Al/Amended	2078	460	
Sam	1009	439	46812
Sam/Amended	2078	461	
Fred	1009	440	46813
Fred/Amended	2078	462	
Bert	1009	443	46814
Bert/Amended	2078	463	
Bob	995	393	46815
Canyon No. 34	6048	1225-26	47482
Canyon No. 35	6048	1227-28	47483
Canyon No. 36	6048	1229-30	47484
Canyon No. 37	6048	1231-32	47485
Canyon No. 38	6048	1233-34	47486
Canyon No. 39	6048	1235-36	47487
Canyon No. 40	6048	1237-38	47488
Canyon No. 41	6048	1239-40	47489
Canyon No. 42	6048	1241-42	47490
Canyon No. 43	6048	1243-44	47491
Canyon No. 64	6048	1285-86	47512
Canyon No. 65	6048	1287-88	47513
Canyon No. 66	6048	1289-90	47514
Canyon No. 67	6048	1291-92	47515
Canyon No. 68	6048	1293-94	47516
Canyon No. 69	6048	1295-96	47517
Canyon No. 70	6048	1297-98	47518
Canyon No. 71	6048	1299-1300	47519
Canyon No. 72	6048	1301-02	47520
Canyon No. 73	6048	1303-04	47521
Canyon No. 74	6048	1305-06	47522
Canyon No. 75	6048	1307-08	47523
Canyon No. 76	6048	1309-10	47524
Canyon No. 77	6048	1311-12	47525
Canyon No. 78	6048	1313-14	47526
Canyon No. 79	6048	1315-16	47527
Telemeter Fraction	2075	381	62785
Telemeter Fraction/Amended	5013	166	
West End Fraction	2075	383	62786
West End Fraction/Amended	5013	164	
Hattie Fraction	2075	382	62787
Hattie Fraction/Amended	5013	165	
Cactus	6104	1251-52	64123
Travis #7	6104	1253-54	64124
Fox #1	2705	63	64125
Fox #1 Amended	6104	1255-56	
Fox #2	2705	64	64126
Fox #2/Amended	6104	1257-58	

B.L.M.

PHOENIX, ARIZONA  
9:00 A.M.

AUG 22 '99

RECEIVED  
B.L.M. AZ STATE

40

40

page  
14?  
70

<u>Name of Claim</u>	<u>Book</u>	<u>Pages Nos.</u>	<u>Serial No.</u>
Fox #7	2705	69	64131
Fox #7/Amended	6104	1267-68	
Fox #13	2705	75	64133
Fox #13/Amended	6104	1271-72	
Cloud Rest	SS	511	64134
Cloud Rest/Amended	6104	1273-74	
Big Windy	5406	876	64135
Big Windy Fraction	5406	877	64136
Blue Wing	SS	581	64137
Cloud Rest No. 1	B-B-B	277	64138
Cloud Rest No. 1/Amended	6104	1275-76	
Kent #1 Long John	1936	245	66835
Kent #2 Patricia C.	1936	246	66836
Kent #3 Little Joe	1936	247	66837
Belle of Rosemont	2571	125	66838
Belle of Rosemont/Amended	6216	999-1000	
John	995	395	74390
Joe	995	396	74391
Ben	995	392	74392
Pete	995	394	74393
Adolph Lewisohn	710	346	74394
Adolph Lewisohn	936	419	74395
Rosemont	710	347	74396
Rosemont	936	418	74397
Albert Steinfeld	710	348	74398
Albert Steinfeld	936	427	74399
Hugh Young	712	108	74400
Hugh Young	936	422	74401
Ethel	712	109	74402
Albert	712	110	74403
Rosemont #1	908	504	74404
Rosemont #2	908	501	74405
Rosemont #3	908	503	74406
Rosemont #4	908	499	74407
Rosemont #7	936	421	74408
Rosemont #8	936	423	74409
Rosemont #14	936	428	74410
Rosemont #19	964	200	74411
Rosemont #20	964	201	74412
Rosemont #20	908	500	74413
Rosemont #22	964	203	74414
Rosemont #23	908	497	74415
Rosemont #24	908	498	74416
Rosemont #25	908	502	74417
RX	936	426	74418
Flying Dutchman #7A	6121	1269-70	75181
Blue Point No. 2A	6121	1271-72	75182
Alpine #1A	6121	1275-76	75183
Alpine #2A	6121	1277-78	75184
Alpine #3A	6121	1279-80	75185

64123  
1267-68  
75  
1271-72  
511  
1273-74  
876  
877  
581  
277  
1275-76  
245  
246  
247  
125  
999-1000  
395  
396  
392  
394  
346  
419  
347  
418  
348  
427  
108  
422  
109  
110  
504  
501  
503  
499  
421  
423  
428  
200  
201  
500  
203  
497  
498  
502  
426  
1269-70  
1271-72  
1275-76  
1277-78  
1279-80

PHOENIX, ARIZONA

RECEIVED  
AUG 22 1994

<u>Name of Claim</u>	<u>Book</u>	<u>Pages Nos.</u>	<u>B.L.M. Serial No.</u>
Alpine #4A	6121	1281-82	75186
Frijole VI A	6159	1135-36	95315
Falcon #1A	6216	899-900	99789
Falcon #2A	6216	901-902	99790
Falcon #3A	6216	903-904	99791
Falcon #4A	6216	905-906	99792
Falcon #5A	6216	907-908	99793
Falcon #6A	6216	908-910	99794
Falcon #7A	6216	911-912	99795
Falcon #8A	6216	913-914	99796
Falcon #9A	6216	915-916	99797
Falcon #10A	6216	917-918	99798
Falcon #11A	6216	919-920	99799
Falcon #12A	6216	921-922	99800
Falcon #13A	6216	923-924	99801
Falcon #14A	6216	925-926	99802
Falcon #15A	6216	927-928	99803
Falcon #16A	6216	929-930	99804
Falcon #17A	6216	931-932	99805
Falcon #18A	6216	933-934	99806
Falcon #19A	6216	935-936	99807
Falcon #20A	6216	937-938	99808
Falcon #21A	6216	939-490	99809
Falcon #22A	6216	941-942	99810
Falcon #27A	6216	943-944	99811
Falcon #28A	6216	945-946	99812
Falcon #29A	6216	947-948	99813
Falcon #30A	6216	949-950	99814
Falcon #31A	6216	951-952	99815
Falcon #32A	6216	953-954	99816
Wasp #62A	6216	963-964	99817
Wasp #63A	6216	965-966	99818
Wasp #219A	6216	967-968	99819
Wasp #220A	6216	969-970	99820
Wasp #221A	6216	971-972	99821
Wasp #222A	6216	973-974	99822
Tecky	6216	997-998	99823
MIA 1 A	6420	1011-13	117293
MIA 2 A	6420	1014-16	117294
MIA 3 A	6420	1017-19	117295
MIA 4 A	6420	1020-22	117296
MIA 5 A	6420	1023-25	117297
MIA 6 A	6420	1026-28	117298
MIA 7 A	6420	1029-31	117299
MIA 8 A	6420	1032-34	117300
MIA 9 A	6420	1035-37	117301
MIA 12A	6420	1043-45	117304
MIA 13A	6420	1046-48	117305
MIA 14A	6420	1049-51	117306

75181  
95314  
99789  
117279

PHOENIX, ARIZ  
9:00 AM  
AUG 22  
REC  
BLM AZS

49

49

BILLY C.

303950  
313532

6522

781-782

129394

Page 16

B.L.M.

Name of Claim

Book

Pages Nos.

Hope 1	8776	919-921	303950 ✓
Hope 2	8776	922-924	303951 ✓
Hope 3	8776	925-927	303952 ✓
Hope 4	8776	928-930	303953 ✓
Hope 5	8776	931-933	303954 ✓
Hope 6	8776	934-936	303955 ✓
Hope 7	8776	937-939	303956 ✓
Hope 8	8776	940-942	303957 ✓
Hope 9	8776	943-945	303958 ✓
Hope 10	8776	946-948	303959 ✓
Hope 10-A	8776	949-951	303960 ✓
Hope 11	8776	955-957	303961 ✓
Hope 12	8776	958-960	303962 ✓
Hope 13	8776	961-963	303963 ✓
Hope 14	8776	961-963	303964 ✓ 15
Hope 14/Amended	8808	596-598	
Hope 15	8776	964-966	303965 ✓
Hope 16	8776	967-969	303966 ✓
Hope 17	8776	970-972	303967 ✓
Hope 18	8776	976-978	303968 ✓
Hope 19	8776	976-968	303969 ✓
Hope 20	8776	979-981	303970 ✓
Hope 21	8776	982-984	303971 ✓
Hope 22	8776	985-987	303972 ✓
Hope 23	8808	988-990	303973 ✓ 9
Hope 23/Amended	8808	593-596	
Hope 24	8776	991-993	303974 ✓
Hope 25	8776	994-996	303975 ✓
Hope 26	8776	997-999	303976 ✓
Hope 27	8776	1000-1002	303977 ✓
Hope 28	8776	1003-1005	303978 ✓
Hope 29	8776	1006-1008	303979 ✓
Hope 30	8776	1009-1011	303980 ✓
Hope 31	8776	1012-1014	303981 ✓
Hope 32	8776	1015-1017	303982 ✓ 9
Hope 32/Amended	8808	590-592	
Hope 33	8776	1018-1020	303983 ✓ 303983
Hope 34	8776	1021-1023	303984 ✓
Hope 35	8776	1024-1026	303985 ✓
Hope 36	8776	1027-1029	303986 ✓
Hope 37	8776	1030-1032	303987 ✓
H-38A	9018	1198-1199	313532 ✓
H-39A	9018	1200-1201	313533 ✓
H-40A	9018	1202-1203	313534 ✓
H-41A	9018	1204-1205	313535 ✓
H-42A	9018	1206-1207	313536 ✓
H-43A	9018	1208-1209	313537 ✓
H-44A	9018	1210-1211	313538 ✓
H-45A	9018	1212-1213	313539 ✓ 13

PHOENIX, ARIZONA  
9:00 AM  
AUG 22 1947

REC'D  
B.L.M. ARIZONA

4647

47



H-46A

9018  
Page 17

1214-1215

313540 ✓

Name of Claim

Book

Pages Nos.

B.L.M.

313532

H-47A	9018	1216-1217	313541 ✓
H-48A	9018	1218-1219	313542 ✓
H-49A	9018	1220-1221	313543 ✓
H-50A	9018	1222-1223	313544 ✓
H-51A	9018	1224-1225	313545 ✓
H-52A	9018	1226-1227	313546 ✓
H-53A	9018	1228-1229	313547 ✓
H-54A	9018	1230-1231	313548 ✓
H-55A	9018	1232-1233	313549 ✓
H-56A	9018	1234-1235	313550 ✓
H-57A	9018	1236-1237	313551 ✓
H-58A	9018	1238-1239	313552 ✓
H-59A	9018	1240-1241	313553 ✓
H-60A	9018	1242-1243	313554 ✓
H-61A	9018	1244-1245	313555 ✓
H-62A	9018	1246-1247	313556 ✓
H-63A	9018	1248-1249	313557 ✓
H-64A	9018	1250-1251	313558 ✓
H-65A	9018	1252-1253	313559 ✓
H-66A	9018	1254-1255	313560 ✓
H-67A	9018	1256-1257	313561 ✓
H-68A	9018	1258-1259	313562 ✓
H-69A	9018	1260-1261	313563 ✓
H-70A	9018	1262-1263	313564 ✓
H-71A	9018	1264-1265	313565 ✓
H-72A	9018	1266-1267	313566 ✓
H-73A	9018	1268-1269	313567 ✓
H-74A	9018	1270-1271	313568 ✓
H-75A	9018	1272-1273	313569 ✓
H-76A	9018	1274-1275	313570 ✓
H-77A	9018	1276-1277	313571 ✓
H-78A	9018	1278-1279	313572 ✓
H-79A	9018	1280-1281	313573 ✓
H-80A	9018	1282-1283	313574 ✓
H-81A	9018	1284-1285	313575 ✓
H-82A	9018	1286-1287	313576 ✓
H-83A	9018	1288-1289	313577 ✓
H-84A	9018	1290-1291	323578 ✓
H-85A	9018	1292-1293	313579 ✓
H-86A	9018	1294-1295	313580 ✓
H-87A	9018	1296-1297	313581 ✓
H-88A	9018	1298-1299	313582 ✓
H-89A	9018	1300-1301	313583 ✓
H-90A	9018	1302-1303	313584 ✓
H-91A	9018	1304-1305	313585 ✓
H-92A	9018	1306-1307	313586 ✓
H-93A	9018	1308-1309	313587 ✓
H-94A	9018	1310-1311	313588 ✓
H-95A	9018	1312-1313	313589 ✓

PHOENIX, ARIZONA

AUG 22 1994

RECEIVED  
BUREAU OF LAND MANAGEMENT

58

57

H-96A

9018  
Page 18

1314-1315

313590 ✓

Name of Claim

Book

Pages Nos.

B.L.M.

313532

H-97A	9018	1316-1317	313591 ✓
H-98A	9018	1318-1319	313592 ✓
H-99A	9018	1320-1321	313593 ✓
H-100A	9018	1322-1323	313594 ✓
H-101A	9018	1324-1325	313595 ✓
H-102A	9018	1326-1327	313596 ✓
H-103A	9018	1328-1329	313597 ✓
H-104A	9018	1330-1331	313598 ✓
H-105A	9018	1332-1333	313599 ✓
H-106A	9018	1334-1335	313600 ✓
H-107A	9018	1336-1337	313601 ✓
H-108A	9018	1338-1339	313602 ✓
H-109A	9018	1340-1341	313603 ✓
H-110A	9018	1342-1243	313604 ✓
H-111A	9018	1344-1345	313605 ✓
H-112A	9018	1346-1347	313606 ✓
H-113A	9018	1348-1349	313607 ✓
H-114A	9018	1350-1351	313608 ✓
H-115A	9018	1352-1353	313609 ✓
H-116A	9018	1354-1355	313610 ✓
H-117A	9018	1356-1358	313611 ✓
H-118A	9018	1358-1359	313612 ✓
H-119A	9018	1360-1361	313613 ✓
H-120A	9018	1362-1363	313614 ✓
H-121A	9018	1364-1365	313615 ✓
H-122A	9018	1366-1367	313616 ✓
H-123A	9018	1368-1369	313617 ✓
H-124A	9018	1370-1371	313618 ✓
H-125A	9018	1372-1373	313619 ✓
H-126A	9018	1374-1375	313620 ✓
H-127A	9018	1376-1377	313621 ✓
H-128A	9018	1378-1379	313622 ✓
H-129A	9018	1380-1381	313623 ✓
H-130A	9018	1382-1383	313624 ✓
H-131A	9018	1384-1385	313625 ✓
H-132A	9018	1386-1387	313626 ✓
H-133A	9018	1388-1389	313627 ✓
H-134A	9018	1390-1391	313628 ✓
H-135A	9018	1392-1393	313629 ✓
H-136A	9018	1394-1395	313630 ✓
H-137A	9018	1396-1397	313631 ✓
H-138A	9018	1398-1399	313632 ✓
H-139A	9018	1400-1401	313633 ✓
H-140A	9018	1402-1403	313634 ✓
H-141A	9018	1404-1405	313635 ✓
H-142A	9018	1406-1407	313636 ✓
H-143A	9018	1408-1409	313637 ✓
H-144A	9018	1410-1411	313638 ✓
H-145A	9018	1412-1413	313639 ✓

PHOENIX, ARIZONA  
9100 A.M.

AUG 27 1994

RECEIVED  
B.L.M. ARIZONA

Handwritten initials and marks at the bottom right corner.

H-146A

9018  
Page 19

1414-1415

313640

*313453*

*313532*

Name of Claim

Book

Pages Nos.

B.L.M.  
Serial No.

H-147A	9018	1416-1417	313641 -
H-148A	9018	1418-1419	313642 -
H-149A	9018	1420-1421	313643 -
H-150A	9018	1422-1423	313644 -
H-151A	9018	1424-1425	313645 -
H-152A	9018	1426-1427	313646 -
H-153A	9018	1428-1429	313647 -
H-154A	9018	1430-1431	313648 -
H-155A	9018	1432-1433	313649 -
H-156A	9018	1434-1435	313650 -
H-157A	9018	1436-1437	313651 -
H-158A	9018	1438-1439	313652 -
H-159A	9018	1440-1441	313653 -
H-160A	9018	1442-1443	313654 -
H-161A	9018	1444-1445	313655 -
H-162A	9018	1446-1447	313656 -
H-163A	9018	1448-1449	313657 -
H-164A	9018	1450-1451	313658 -
H-165A	9018	1452-1453	313659 -
H-166A	9018	1454-1455	313660 -
H-167A	9018	1456-1457	313661 -
H-168A	9018	1458-1459	313662 -
H-169A	9018	1460-1461	313663 -
H-170A	9018	1462-1463	313664 -
H-171A	9018	1464-1465	313665 -
H-172A	9018	1466-1467	<u>313666</u> -
H-173A	9018	1468-1469	313667 -
H-174A	9018	1470-1471	313668 -
H-175A	9018	1472-1473	313669 -
H-176A	9018	1474-1475	<u>313670</u> -
H-177A	9018	1476-1477	313671 -
H-178A	9018	1478-1479	313672 -
H-179A	9018	1480-1481	313673 -
H-180A	9018	1482-1483	313674 -
H-181A	9018	1484-1485	313675 -
H-182A	9018	1486-1487	313676 -
H-183A	9018	1488-1489	313677 -
H-187A	9018	1490-1491	313678 -
H-188A	9018	1492-1493	313679 -
H-189A	9018	1494-1495	313680 -
H-190A	9018	1496-1497	313681 -
H-191A	9018	1498-1499	313682 -
H-192A	9018	1500-1501	313683 -
H-194A	9018	1502-1503	313684 -
H-195A	9018	1504-1505	313685 -
H-196A	9018	1506-1507	313686 -
H-197A	9018	1508-1509	313687 -
H-198A	9018	1510-1511	313688 -
H-199A	9018	1512-1513	313689 -

ARIZONA  
AUG 22 94  
RECEIVED

*52*

50

Hope 201

9792  
Page 20

2826-2827

330891

330891

<u>Name of Claim</u>	<u>Book</u>	<u>Pages Nos.</u>	<u>B.L.M. Serial No.</u>
Hope 201A	9792	2828-2829	330892 -
Hope 202	9792	2830-2831	330893 -
Hope 203	9792	2832-2833	330894 -
Hope 204	9792	2834-2835	330895 -
Hope 205	9792	2836-2837	330896 -
Hope 206	9792	2838-2839	330897 -
Hope 207	9792	2840-2841	330898 -
Hope 208	9792	2842-2843	330899 -
Hope 209	9792	2844-2845	330900 -
Hope 210	9792	2846-2847	330901 -
Hope 211	9792	2848-2849	330902 -
Hope 212	9792	2850-2851	330903 -
Hope 213	9792	2852-2853	330904 -
Hope 214	9792	2854-2855	330905 -
Hope 215	9792	2856-2857	330906 -
Hope 216	9792	2858-2859	330907 -
Hope 222	9797	2864-2865	330910 -
Hope 223	9797	2866-2867	330911 -
Hope 224	9797	2868-2869	330912 -
Hope 225	9797	2870-2871	330913 -
Hope 226	9797	2872-2873	330914 -
Hope 227	9797	2874-2875	330915 -
Hope 228	9797	2876-2877	330916 -
Hope 229	9797	2878-2879	330917 -
Hope 230	9797	2880-2881	330918 -
Hope 231	9797	2882-2883	330919 -
Hope 232	9797	2884-2885	330920 -
Hope 233	9797	2886-2887	330922-600921 -
Hope 234	9797	2888-2889	330922 -
Hope 235	9797	2890-2891	330923 -
Hope 236	9797	2892-2893	330924 -
Hope 237	9797	2894-2895	330925 -
Hope 238	9797	2896-2897	330926 -
Hope 239	9797	2898-2899	330927 -
Hope 240	9797	2900-2901	330928 -
Hope 241	9797	2902-2903	330929 -
Hope 242	9797	2904-2905	330930 -
Hope 243	9797	2906-2907	330931 -
Hope 244	9797	2908-2909	330932 -
Hope 245	9797	2910-2911	330933 -
Hope 246	9797	2912-2913	330934 -
Hope 250	9797	2914-2915	330935 -
Hope 251	9797	2916-2917	330936 -
Hope 252	9797	2918-2919	330937 -
Hope 253	9797	2920-2921	330938 -
Hope 254	9797	2922-2923	330939 -
Hope 255	9797	2924-2925	330940 -
Hope 256	9797	2926-2927	330941 -

9797 9797  
ARIZONA  
PHOENIX

RECEIVED  
B.L.M. ARIZONA OFFICE  
AUG 27 1994

48  
49

<u>Name of Claim</u>	<u>Book</u>	<u>Pages Nos.</u>	<u>B.L.M. Serial No.</u>
Hope 257	9797	2928-2929	330942
Elk 47 Relocated	9797	2930-2931	330943
H-172B Relocated			331308
H-173B Relocated			331309
H-174B Relocated			331310
H-175B Relocated			331311
H-176B Relocated			331312

330891  
331308

7

All of said mining claims are owned by ASARCO Incorporated the mailing address for which is P O Box 5747, Tucson, Arizona 8703;

Claims are located in Sections 1,2,11,12,13,14,24,25, & 36, T18S, R15E; Sections 5,6,7,8,9,16,17,18,19,20,21,28,29, 30,31, 32 & 33, T18S, R16E; Sections 4,5,6,7,8, & 9, T19S, R16E; and Sections 1 & 2, T19S, R15E; G&SRB&M

876 claims @ \$100.00 = \$87,600.00

PHOENIX, ARIZONA  
8:00 AM  
Aug 22 '94  
RECEIVED  
BLM/ARIZONA OFFICE

# ASARCO

Copper Operations  
Tucson Office

August 26, 1994

REVISED

CERTIFIED MAIL  
RETURN RECEIPT REQUESTED

Bureau of Land Management  
Arizona State Office  
Mining Claims Section  
P. O. Box 16563  
Phoenix, AZ 85011

Gentlemen:

Mining Claim Annual Maintenance Fee  
Helvetia Project (881 Claims)  
Pima County, Arizona

This will serve as notice that the owner of the claims/sites intends to continue to hold them as listed and described in Exhibit A.

The annual maintenance fee of \$100.00 for each mining claim and mill site as required under Public Law 103-66 of August 10, 1993, 107 stat. 312 for fiscal year 1995, was mailed to the State Office of the BLM in the form of two checks in the amount of \$87,600.00 and \$500.00 totaling \$88,100.00 for the claims/sites listed in Exhibit A.

Owner: ASARCO Incorporated  
P O Box 5747  
Tucson, AZ 85703

Please return the proof of payment receipt to the owner, Attn: M. A. Miller.



Mark Miller  
Land Manager

MAM/kh

Encls.

9:00 A.M.  
PHOENIX, ARIZONA

AUG 26 1994

RECEIVED  
BLM, AZ STATE OFFICE



RECEIPT AND ACCOUNTING ADVICE

NO. 2024622

Subject: CLAIM MAINTENANCE FEE 1995 (461)  
Applicant:

43/AZ

10/26/94

8 02 13

88.102.010

ASARCO INC.  
BOX 5747  
TUCSON AZ. 85703-0747

Remitter: SAME CK. # 45004577, 095357  
792-3013

Assignor:

LEASE MANAGEMENT DATA  NEW  UPDATE  PAYMENT

ORIGINAL SERIAL NO.	ASG.	TYPE	ST.	CTY.	FUND SYMBOL			ACRES/UNITS	RATE
AMC 2198, ET AL									

AMOUNT	ANV. DATE	EXP. DATE	BILL CYC.	S/C	DISTRICT	NEXT BILL	MISC. DATA	U of M	ACTUAL UNITS

ASSIGNMENT SERIAL NO.	ASG.	TYPE	ST.	CTY.	FUND SYMBOL			ACRES/UNITS	RATE

AMOUNT	ANV. DATE	EXP. DATE	BILL CYC.	S/C	DISTRICT	NEXT BILL	MISC. DATA	U of M	ACTUAL UNITS

APPLY REMITTANCE

ACTION	FUND SYMBOL	CTY.	AMOUNT
FILING FEE			
RENTAL			
UNEARNED			
REFUND			600.00
TOTAL			600.00
AMOUNT DUE			

Remarks:

*Claims closed.*

*AMC 313666 - 313670  
AMC 27463*

BY: *Darryl B. Hyde*

DATE: *10/26/94*

FOR MMS USE ONLY

BILLEE NUMBER		FOREST REFUGE
OCS SECTION CODE		

- Lease in Escrow?
  - KGS?
  - Auto Escalates?
  - Auto Renew?
- Of Interest?  
Operating Rights?  
Operator  
Bond Filed?

*COPY*



EXHIBIT "A"

RECEIVED  
 B.L.M.  
 ARIZONA STATE OFFICE  
 AUG 18 12 25 PM '94  
*Amc 5916*  
*Amc 16965*  
*Amc 18898*  
*Amc 19012*  
*Amc 19271*  
*Amc 19638*

Attached to and made a part of that certain letter dated the 12<sup>th</sup> day of August, 1994, covering the following described unpatented mining claims and mill sites located in Sections 20, 21, 22, 27, 28, 29, 30, 31, 32, 33 and 34, Township 17 South, Range 13 East; Sections 25 and 36, Township 17 South, Range 12 East; Sections 3, 4, 5, 6 and 7, Township 18 South, Range 13 East; and Sections 1 and 12, Township 18 South, Range 12 East, Gila and Salt River Principal Meridian, Pima Mining District, County of Pima, State of Arizona, to-wit:

NAME OF CLAIM	ORIGINAL RECORDATION		AMENDED RECORDATION		BLM SERIAL NO.	
	BOOK	PAGE	BOOK	PAGE	SERIAL	NO.
JUNE #1	5502	835			A MC	5923 <i>21092</i>
JUNE #2	5502	836			A MC	5924 <i>21291</i>
EMMONS 40	3082	160	5649	560	A MC	16975 <i>21772</i>
EMMONS 41	949	413	5649	561	A MC	16976 <i>21879</i>
EMMONS 42	949	414	5649	562	A MC	16977 <i>2194</i>
BERT #24	3082	162	5649	571	A MC	16979 <i>26586</i>
BERT #25	3082	163	5649	572	A MC	16980 <i>52606</i>
BERT #29	2799	199	5649	574	A MC	16982
BERT #30	2799	200	5649	575	A MC	16983
BERT #36 A	5649	576			A MC	16984
BERT #37	3288	147	5649	577	A MC	16985
PHOENIX #7	3816	48	5649	564	A MC	16986
PHOENIX #8	3816	49	5649	565	A MC	16987
PHOENIX #9 A	5649	566			A MC	16988
PHOENIX #10 A	5649	567			A MC	16989
PHOENIX #52	3706	537	5649	568	A MC	16990
PHOENIX #54	3706	539	5649	569	A MC	16991
PHOENIX #55	3706	540	5649	570	A MC	16992
TAN #1	2220	157	5649	578	A MC	16994
TAN 2	2220	158	5649	579	A MC	16995
TAN #3	2220	159	5649	580	A MC	16996
TAN #5	2220	161	5649	581	A MC	16997
TAN 7	2238	308	5649	582	A MC	16998
TAN #8	2238	307	5649	583	A MC	16999
NORTH NO. 9	2220	224			A MC	18898
NORTH NO. 10	2220	225			A MC	18899
NORTH NO. 11	2220	226			A MC	18900
NORTH NO. 12	2220	227			A MC	18901
NORTH NO. 13	2220	228			A MC	18902
NORTH NO. 14	2220	229			A MC	18903
NORTH NO. 15	2220	230			A MC	18904
NORTH NO. 16	2220	231			A MC	18905
NORTH NO. 17	2220	232			A MC	18906
NORTH NO. 18	2220	233			A MC	18907
NORTH NO. 19	2220	234			A MC	18908
NORTH NO. 20	2220	235			A MC	18909
NORTH NO. 21	2220	236			A MC	18910
NORTH NO. 22	2220	237			A MC	18911
NORTH NO. 23	2220	238			A MC	18912
NORTH NO. 24	2220	239			A MC	18913

8-31-94 JB  
 ENTERED IN COMPUTER

95 maintenance fee

*E. Stark*  
 9-1-94

AUG 18 12 25 PM '94

NAME OF CLAIM	ORIGINAL RECORDATION		AMENDED RECORDATION		BLM
	BOOK	PAGE	BOOK	PAGE	SERIAL NO.
NORTH NO. 32	2220	353	3934	512	A MC 18916
NORTH NO. 34	2220	355	3934	514	A MC 18918
NORTH NO. 36	2220	357	3934	516	A MC 18920
NORTH NO. 37	2220	358	3934	517	A MC 18921
NORTH NO. 38	2220	359	3934	518	A MC 18922
NORTH NO. 39	2220	360	3934	519	A MC 18923
NORTH NO. 40	2220	361	3934	520	A MC 18924
NORTH NO. 41	2220	362	3934	521	A MC 18925
NORTH NO. 42	2220	363	3934	522	A MC 18926
NORTH NO. 43	2220	364	3934	523	A MC 18927
W. G. 13	1629	492			A MC 18928
W. G. 15	1629	494			A MC 18929
W. G. 17	1629	496			A MC 18930
W. G. 19	1629	498			A MC 18931
W. G. 21	1629	500			A MC 18932
W. G. 22	1629	501			A MC 18933
W. G. 23	1629	502			A MC 18934
W. G. 24	1629	503			A MC 18935
W. G. 25	1629	504			A MC 18936
W. G. 26	1629	505			A MC 18937
W. G. 27	1629	506			A MC 18938
W. G. 28	1629	507			A MC 18939
W. G. 29	1629	508			A MC 18940
W. G. 30	1629	509			A MC 18941
W. G. 31	1629	510			A MC 18942
W. G. 32	1629	511			A MC 18943
W. G. 33	1629	512			A MC 18944
W. G. 34	1629	513			A MC 18945
W. G. 35	1629	514			A MC 18946
W. G. 36	1629	515	3934	524	A MC 18947
W. G. 37	3934	525			A MC 18948
RICH #1	2233	4	3934	532	A MC 19084
RICH #3	2233	6	3934	534	A MC 19086
RICH #5	2233	8	3934	536	A MC 19088
RICH #7	2233	10	3934	538	A MC 19090
RICH #9	2233	12	3934	540	A MC 19092
RICH #11	2233	14	3934	542	A MC 19094
RICH #13	2233	16			A MC 19096
RICH #15	2233	18			A MC 19098
RICH #17	2233	20			A MC 19100
RICH #19	2233	22	3934	544	A MC 19102
RICH #21	2233	24	3934	546	A MC 19104
RICH #23	2233	26	3934	548	A MC 19106
RICH #25	2233	28	3934	550	A MC 19108
RICH #27	2233	30	3934	552	A MC 19110
RICH #28	2233	31	3934	553	A MC 19111

RECEIVED  
B.L.M.  
ARIZONA STATE OFFICE

EXHIBIT "A" CONTINUED

AUG 18 12 25 PM '94

NAME OF CLAIM	ORIGINAL RECORDATION		AMENDED RECORDATION		BLM	
	BOOK	PAGE	BOOK	PAGE	SERIAL	NO.
RICH #29	2233	32	3934	554	A MC	19112
RICH #31	2241	553	3934	556	A MC	19114
RICH #32	2241	554	3934	557	A MC	19115
ERIC #1	2220	168			A MC	19271
ERIC #2	2220	169			A MC	19272
ERIC #3	2220	170			A MC	19273
ERIC #4	2220	171			A MC	19274
ERIC 5	2220	172			A MC	19275
ERIC 6	2220	173			A MC	19276
ERIC 9	2220	174			A MC	19277
ERIC 10	2220	175			A MC	19278
ERIC 11	2220	176			A MC	19279
ERIC 12	2220	177			A MC	19280
ERIC 13	2220	178			A MC	19281
ERIC 14	2220	179			A MC	19282
ERIC 15	2220	180			A MC	19283
ERIC 16	2220	181			A MC	19284
ERIC 17	2220	182	3934	526	A MC	19285
ERIC 18	2220	183	3934	527	A MC	19286
ERIC 19	2220	184	3934	528	A MC	19287
ERIC 20	2220	185	3934	529	A MC	19288
ERIC 21	2220	186	3934	530	A MC	19289
ERIC 22	2220	187	3934	531	A MC	19290
ERIC 23	2220	188			A MC	19291
ERIC 24	2220	189			A MC	19292
ERIC 25	2220	190			A MC	19293
ERIC 26	2220	191			A MC	19294
ERIC 27	2220	192			A MC	19295
ERIC 28	2220	193			A MC	19296
ERIC 29	2220	194			A MC	19297
ERIC 30	2220	195			A MC	19298
ERIC 31	2220	196			A MC	19299
ERIC 32	2220	197			A MC	19300
ERIC 33	2220	198			A MC	19301
ERIC 34	2220	199			A MC	19302
ERIC 35	2220	200			A MC	19303
ERIC 36	2220	201			A MC	19304
ERIC 37	2220	202			A MC	19305
ERIC 38	2220	203			A MC	19306
ERIC 39	2220	204			A MC	19307
ERIC 40	2220	205			A MC	19308
ERIC 41	2220	206			A MC	19309
ERIC 42	2220	207			A MC	19310
ERIC 43	2220	208	3288	143	A MC	19311
ERIC 44	2220	209			A MC	19312
ERIC 45	2238	306			A MC	19313

EXHIBIT "A" CONTINUED

AUG 18 12 25 PM '94

NAME OF CLAIM	ORIGINAL RECORDATION		AMENDED RECORDATION		BLM SERIAL NO.	
	BOOK	PAGE	BOOK	PAGE	SERIAL	NO.
ERIC 46	2238	305			A MC	19314
ERIC 47	2238	304			A MC	19315
ERIC 48	2238	303			A MC	19316
ERIC 49	2238	302			A MC	19317
ERIC 50	2238	301			A MC	19318
ERIC 51	2238	300			A MC	19319
ERIC 52	2238	299			A MC	19320
ERIC 53	2238	298			A MC	19321
ERIC 54	2238	297			A MC	19322
PHOENIX #57	3706	542			A MC	19323
PHOENIX #59	3706	544			A MC	19324
PHOENIX #61	3706	546			A MC	19325
PHOENIX #63	3706	548			A MC	19326
PHOENIX #65	3706	550			A MC	19327
VAN BUREN	2428	269			A MC	19638
REPUBLIC NO. 18	2428	323			A MC	19639
REPUBLIC NO. 19	2428	321			A MC	19640
REPUBLIC NO. 20	2428	319			A MC	19641
REPUBLIC NO. 21	2428	320			A MC	19642
REPUBLIC NO. 22	2428	318			A MC	19643
REPUBLIC NO. 23	2428	317			A MC	19644
REPUBLIC NO. 24	2428	316			A MC	19645
REPUBLIC NO. 56	2428	334			A MC	19646
JANUARY #3	848	571			A MC	19647
JANUARY #4	848	572			A MC	19648
JANUARY #5	848	573			A MC	19649
JANUARY #6	848	574			A MC	19650
JANUARY #11	848	575			A MC	19651
JANUARY #42	848	582			A MC	19652
JANUARY #43	848	583			A MC	19653
JANUARY NO. 52	2200	211	2428	279	A MC	19654
JANUARY NO. 53	2200	212			A MC	19655
JANUARY #54	893	337			A MC	19656
JANUARY# 63	893	346			A MC	19657
JANUARY # 64	893	347			A MC	19658
JANUARY # 65	893	348			A MC	19659
JANUARY #66	893	349			A MC	19660
JANUARY TRIANGLE	904	391			A MC	19661
ARCTURUS	896	156			A MC	19662
BETELGEUSE	896	157			A MC	19663
CANIS	896	158			A MC	19664
CASSIOPEA	896	159			A MC	19665
EARTH	896	160			A MC	19666
JUPITER	896	161			A MC	19667
MARS	896	162			A MC	19668
MERCURY	896	163			A MC	19669

Aug 18 12 25 PM '94

NAME OF CLAIM	ORIGINAL RECORDATION		AMENDED RECORDATION		BLM SERIAL NO.	
	BOOK	PAGE	BOOK	PAGE	SERIAL	NO.
NEPTUNE	896	164			A MC	19670
ORION	896	165			A MC	19671
PLEADES	896	166			A MC	19672
PLUTO	896	167			A MC	19673
POLARIS	896	168			A MC	19674
SATURN	896	169			A MC	19675
URANUS	896	170			A MC	19676
VENUS	896	171			A MC	19677
ARGUS	898	40			A MC	19678
CAPRICORN	898	44			A MC	19679
ANDROMEDA	898	45			A MC	19680
NOVEMBER #1	2428	340			A MC	20345
NOVEMBER #4	2428	341			A MC	20346
NOVEMBER #5	2428	342			A MC	20347
NOVEMBER #8	2428	343			A MC	20348
NOVEMBER #9	2428	344			A MC	20349
NOVEMBER #11	2428	337			A MC	20350
NOVEMBER 18	908	589	2428	339	A MC	20351
NOVEMBER #19	2428	338			A MC	20352
NOVEMBER #20	2428	336			A MC	20353
NOVEMBER FRACTION NO. 1	846	106	888	353	A MC	20354
NOVEMBER FRACTION NO. 2	846	107	888	354	A MC	20355
LUNIK	2428	332			A MC	20356
LAIKA	2428	333			A MC	20357
SPUTNIK	2428	335			A MC	20358
EXPLORER	2428	331			A MC	20359
MARCH #1	846	125			A MC	20360
MARCH #2	843	152			A MC	20361
MARCH #3	843	153			A MC	20362
MARCH #4	843	154			A MC	20363
MARCH #5	846	126			A MC	20364
MARCH #6	843	155			A MC	20365
MARCH #7	843	156			A MC	20366
SCORPIO	75	219			A MC	20372
SCORPIO NO. 2	75	282			A MC	20373
SCORPIO TRIANGLE	76	349			A MC	20374
"WELL"	74	575			A MC	20375
WELL #2	74	576			A MC	20376
WELL 3	363	268			A MC	20377
WELL 4	363	269			A MC	20378
WELL NO. 5	2124	52	2133	577	A MC	20379
WELL 6	466	70			A MC	20380
WELL 7	2428	292			A MC	20381
WELL NO 8	724	502			A MC	20382
WELL NO 9	724	503			A MC	20383
WELL NO. 10	2428	293			A MC	20384

RECEIVED  
B.L.M.

ARIZONA STATE OFFICE EXHIBIT "A" CONTINUED

AUG 18 12 26 PM '94

NAME OF CLAIM	ORIGINAL RECORDATION		AMENDED RECORDATION		BLM SERIAL NO.	
	BOOK	PAGE	BOOK	PAGE		
SNAFU TRIANGLE	908	587			A MC	20387
APRIL FRACTION	846	127	2886	224	A MC	20388
MAY FRACTION	846	124	2907	730	A MC	20389
JUNE #3	840	342	2886	228	A MC	20511
JUNE 3-A	3486	105			A MC	20512
JUNE #4	3486	106			A MC	20513
JUNE #5	3486	107			A MC	20514
JUNE NO. 6	3486	108			A MC	20515
JUNE #7	840	346			A MC	20516
JUNE #8	840	347	2517	424	A MC	20517
JUNE NO. 9	840	348			A MC	20518
JUNE NO. 10	840	349			A MC	20519
JUNE NO. 11	840	350			A MC	20520
JUNE # 12	840	351			A MC	20521
JUNE NO. 13	842	5	2517	423	A MC	20522
JUNE 14	842	6			A MC	20523
JUNE # 15	842	7	2876	182	A MC	20524
JUNE# 16	842	8			A MC	20525
JUNE# 17	842	9			A MC	20526
JUNE# 18	842	10			A MC	20527
JUNE# 19	842	11			A MC	20528
JUNE# 20	842	12			A MC	20529
JUNE# 21	842	13			A MC	20530
JUNE# 22	842	14			A MC	20531
JUNE #23	2876	183			A MC	20532
JUNE# 24	842	16			A MC	20533
JUNE# 26	843	149			A MC	20535
JUNE # 30	2670	188			A MC	20538
JULY # 1	842	17			A MC	20540
JULY# 2	842	18			A MC	20541
JULY# 3	842	19			A MC	20542
JULY#4	842	20			A MC	20543
JULY# 5	842	21			A MC	20544
JULY# 6	842	22			A MC	20545
JULY# 7	842	23			A MC	20546
JULY# 8	842	24			A MC	20547
JULY # 9	842	25			A MC	20548
JULY# 10	842	26			A MC	20549
JULY #11	847	529			A MC	20550
JULY # 12	847	530			A MC	20551
JULY # 13	847	531			A MC	20552
JULY# 14	847	532			A MC	20553
JULY # 15	847	533			A MC	20554
JULY # 16	847	534			A MC	20555
JULY # 17	847	535			A MC	20556
JULY # 18	847	536			A MC	20557

RECEIVED  
B.L.M.  
ARIZONA STATE OFFICE EXHIBIT "A" CONTINUED

AUG 18 12 26 PM '94

<u>NAME OF CLAIM</u>	<u>ORIGINAL RECORDATION</u>		<u>AMENDED RECORDATION</u>		<u>BLM SERIAL NO.</u>	
	<u>BOOK</u>	<u>PAGE</u>	<u>BOOK</u>	<u>PAGE</u>	<u>SERIAL</u>	<u>NO.</u>
JULY #19	847	537			A MC	20558
JULY #20	847	538			A MC	20559
PETRO #1	76	151			A MC	20667
PETRO #2	76	152			A MC	20668
PETRO #3	833	515			A MC	20669
PETRO # 4	833	516			A MC	20670
PETRO # 5	833	517			A MC	20671
PETRO # 6	833	518			A MC	20672
PETRO # 7	833	519			A MC	20673
PETRO # 8	833	520			A MC	20674
PETRO # 9	833	521			A MC	20675
PETRO # 10	833	522			A MC	20676
PETRO # 11	833	523			A MC	20677
PETRO # 12	833	524			A MC	20678
PETRO # 13	833	525			A MC	20679
PETRO # 14	833	526			A MC	20680
PETRO # 15	833	527			A MC	20681
PETRO NO. 16	899	78			A MC	20682
VENUS NO. 1	899	79			A MC	20683
VENUS NO. 2	899	80			A MC	20684
VENUS NO. 3	899	81			A MC	20685
VENUS NO. 4	899	82			A MC	20686
VENUS NO. 5	888	413			A MC	20687
VENUS NO. 6	888	414			A MC	20688
VENUS NO. 7	888	415			A MC	20689
VENUS NO. 8	888	416			A MC	20690
VENUS NO. 9	888	417			A MC	20691
VENUS NO. 10	888	418			A MC	20692
VENUS NO. 11	888	419			A MC	20693
VENUS NO. 12	888	420			A MC	20694
VENUS # 13	1897	286			A MC	20695
VENUS # 14	1897	287			A MC	20696
VENUS # 15	1897	288			A MC	20697
TARGET	887	581			A MC	20698
EAST PETRO NO. 1	912	120			A MC	20699
EAST PETRO NO. 2	912	121			A MC	20700
EAST PETRO NO. 3	912	122			A MC	20701
EAST PETRO NO. 4	912	123			A MC	20702
EAST PETRO NO. 5	912	124			A MC	20703
EAST PETRO NO. 6	912	125			A MC	20704
EAST PETRO NO. 7	912	126			A MC	20705
EAST PETRO NO. 8	912	127			A MC	20706
EAST PETRO NO. 9	912	128			A MC	20707
EAST PETRO NO. 10	912	129			A MC	20708
EAST PETRO NO. 11	912	130			A MC	20709
EAST PETRO NO. 12	912	131			A MC	20710

RECEIVED  
B.L.M.  
ARIZONA STATE OFFICE EXHIBIT "A" CONTINUED

AUG 18 12 26 PM '94

NAME OF CLAIM	ORIGINAL RECORDATION		AMENDED RECORDATION		BLM	
	BOOK	PAGE	BOOK	PAGE	SERIAL	NO.
EAST PETRO NO. 13	912	132			A MC	20711
EAST PETRO NO. 14	912	133			A MC	20712
EAST PETRO NO. 15	912	134			A MC	20713
EAST PETRO NO. 16	912	135			A MC	20714
EAST PETRO NO. 17	912	136			A MC	20715
EAST PETRO NO. 18	912	137			A MC	20716
EAST PETRO NO. 19	912	138			A MC	20717
EAST PETRO NO. 20	912	139			A MC	20718
EAST PETRO NO. 21	912	140			A MC	20719
BERT # 4	2348	340			A MC	20720
BERT # 5	2523	173			A MC	20721
SUN #2	1632	437			A MC	20722
SUN #3	1632	438			A MC	20723
SUN #4	1632	439			A MC	20724
SUN #5	1632	440			A MC	20725
SUN #203	1632	462			A MC	20726
SUN #204	1632	463			A MC	20727
TAN #4	2220	160			A MC	20728
TAN # 6	2220	162			A MC	20729
ANN #1	2220	164			A MC	20730
ANN #2	2220	165			A MC	20731
ANN #3	2220	166			A MC	20732
ANN #4	2220	167			A MC	20733
T#1	2236	323			A MC	20734
T#2	2236	324			A MC	20735
MARIA	5719	723			A MC	20736
MARIA NO. 2	5719	724			A MC	20737
MARIA NO. 3	5719	725			A MC	20738
AUGUST #1	842	27			A MC	21092
AUGUST #2	842	28			A MC	21093
AUGUST# 3	842	29			A MC	21094
AUGUST# 4	842	30			A MC	21095
AUGUST# 5	842	31			A MC	21096
AUGUST# 6	842	32			A MC	21097
AUGUST NO. 10	2124	55	2428	294	A MC	21098
AUGUST# 11	843	162			A MC	21099
AUGUST #12	843	163	2517	422	A MC	21100
AUGUST NO. 15	908	592			A MC	21101
AUGUST NO. 16	908	593			A MC	21102
AUGUST 17	2428	291			A MC	21103
GEOLOGIST	2118	264			A MC	21104
LITTLE DOUGLAS	2428	289			A MC	21109
CACTUS	908	595			A MC	21110
HUBERT	485	473			A MC	21111
JANICE	833	583	871	200	A MC	21112
CAROL	833	581	871	201	A MC	21113



AUG 18 12 26 PM '94

NAME OF CLAIM	ORIGINAL RECORDATION		AMENDED RECORDATION		BLM SERIAL NO.	
	BOOK	PAGE	BOOK	PAGE	SERIAL	NO.
DECEMBER NO. 10	908	588	2876	184	A MC	21116
COPPER HILL NO 2	356	146			A MC	21117
DOLORES ANN	887	223			A MC	21118
KAREN FRACTION	904	392			A MC	21119
ALBERTO	HHH	428	901	25	A MC	21120
ST. FRANCES	901	26	2946	163	A MC	21121
VIRGINIA NO. 2	901	27	2946	162	A MC	21122
TUCSON TRIANGLE	908	586			A MC	21123
MARY GROUP NO. 2	HHH	58	HHH	240	A MC	21292
MARY GROUP NO. 3	HHH	59			A MC	21293
MARY GROUP NO. 6	HHH	62	HHH	242	A MC	21295
MARY GROUP NO. 7	HHH	63			A MC	21296
MARY GROUP NO. 8	HHH	64	HHH	243	A MC	21297
MARY GROUP NO. 9	HHH	65			A MC	21298
CATHERINE #1	3117	469			A MC	21301
SERASIO #22	3117	480			A MC	21326
CHAPULTEPEC	958	214			A MC	21329
CHAPULTEPEC NO. 1	958	215			A MC	21330
MISSY # 7	2469	190			A MC	21334
BERT #1	2348	343			A MC	21335
BERT #2	2348	342			A MC	21336
BERT #3	2348	341			A MC	21337
BERT #7	2523	175			A MC	21339
APEX NO. 1	899	75			A MC	21344
THE PASS	908	515			A MC	21345
JUNCTION	908	516			A MC	21346
BETTY	1376	327			A MC	21772
BETTY # 2	1376	328			A MC	21773
BETTY# 7	1575	330			A MC	21774
BETTY # 8	1575	331			A MC	21775
DENISE FRAC. #1	3681	116	3694	88	A MC	21776
DENISE FRAC. #2	3681	117	3694	89	A MC	21777
KRISTY FRAC. #1	3681	118	3694	90	A MC	21778
KRISTY FRAC. #2	3681	119	3694	91	A MC	21779
KRISTY FRAC. #3	3681	120	3694	92	A MC	21780
LUCERO # 135-A	1662	381			A MC	21782
LUCERO # 137 (ABANDENED)	1631	356			A MC	21784
LUCERO # 138 (ABANDONED)	1630	496			A MC	21785
LUCERO #139 (ABANDONED)	1630	497			A MC	21786
LUCERO #140 (ABANDONED)	1630	498			A MC	21787
LUCERO # 141 (ABANDONED)	1630	499			A MC	21788
LUCERO # 142 (ABANDONED)	1630	500			A MC	21789
LUCERO # 143 (ABANDONED)	1630	501			A MC	21790
LUCERO # 144 (ABANDONED)	1632	93			A MC	21791
LUCERO # 146	1655	460			A MC	21792
LUCERO # 147 (ABANDONED)	1632	94			A MC	21793

RECEIVED  
 B.L.M.  
 ARIZONA STATE OFFICE EXHIBIT "A" CONTINUED

AUG 18 12 26 PM '94

NAME OF CLAIM	ORIGINAL RECORDATION		AMENDED RECORDATION		BLM SERIAL NO.	
	BOOK	PAGE	BOOK	PAGE	SERIAL	NO.
LUCERO #148 (ABANDONED)	1632	95			A MC	21794
MCC-54 PLACER	1644	424			A MC	21795
MCC-55 PLACER	1644	425			A MC	21796
JUNE NO. 1	5332	269			A MC	21806
JUNE NO. 2	5332	270			A MC	21807
JUNE NO. 3	5332	271			A MC	21808
JUNE NO. 4	5332	272			A MC	21809
JUNE NO. 5	5332	273			A MC	21810
JUNE NO. 6	5332	274			A MC	21811
JUNE NO. 7	5332	275			A MC	21812
JUNE NO. 8	5332	276			A MC	21813
JUNE NO. 9	5332	277			A MC	21814
FAN # 21	2218	478			A MC	21910
FAN # 22	2218	479			A MC	21911
EROS #1	2210	274	5738	695	A MC	21916
EROS #2	2210	275	5738	696	A MC	21917
BERT #10	2542	270			A MC	21918
JANE	5470	888			A MC	2194
ELLEN	5470	887			A MC	2195
SUSAN	5835	949			A MC	26586
SUSAN NO. 2	5835	950			A MC	26587
SUSAN NO. 3	5835	951			A MC	26588
ADAMS	2428	313			A MC	52606
REPUBLIC NO. 12	2428	310			A MC	52607
REPUBLIC NO. 16	2428	322			A MC	52608
CAMILLE	2428	200			A MC	52609
AUGUST 13	2428	283			A MC	52610
HOOVER	2151	405	2428	287	A MC	52611
JANUARY #55	893	338			A MC	52612
JANUARY #61	893	344			A MC	52613

438 sqm 8/18/94



Cyprus Amax Minerals Company  
9100 East Mineral Circle  
Post Office Box 3299  
Englewood, Colorado 80155  
303-643-5000

**CERTIFIED MAIL, RETURN RECEIPT REQUESTED**

August 12, 1994

U.S. Department of the Interior  
Bureau of Land Management  
3707 North 7th Street  
Siete Square Building  
Phoenix, Arizona 85014

9:00 A.M.  
PHOENIX, ARIZONA

AUG 18 '94

RECEIVED  
BLM, AZ STATE OFFICE

**Maintenance Fees for Unpatented Mining Claims  
Cyprus Sierrita Corporation**

Gentlemen:

Pursuant to the Acts of October 5, 1992 (P.L. 102-381, 106 Stat. 1374, 1378-79) and August 10, 1993 (P.L. 103-66, 107 Stat. 312) and 43 CFR § 3833.1-5, as amended, Cyprus Sierrita Corporation desires to retain/maintain the 438 unpatented mining claims which are listed on the attached Exhibit "A". Also, enclosed is our check in the amount of \$43,800.00 (\$100.00 per claim) to cover the required maintenance fees necessary to retain/maintain the claims through the period ending 12:00 noon on September 1, 1995.

Please acknowledge receipt by dating and signing where indicated below and return one (1) copy of this letter, together with a date and time stamped copy of Exhibit "A", to the attention of the Land Management Department at the above letterhead address.

Should you have any questions, please contact me at (303) 643-5140. Thank you for your assistance.

Yours truly,

Kim Aaron  
Land Administrator

/kaa

Enclosures

RECEIVED & ACKNOWLEDGED THIS \_\_\_\_\_ DAY OF AUGUST, 1994.

BY: \_\_\_\_\_

TITLE: \_\_\_\_\_



Cyprus Amax Minerals Company  
 9100 East Mineral Circle  
 Post Office Box 3299  
 Englewood, Colorado 80155  
 303-643-5000

**CERTIFIED MAIL, RETURN RECEIPT REQUESTED**

August 12, 1994

U.S. Department of the Interior  
 Bureau of Land Management  
 3707 North 7th Street  
 Siete Square Building  
 Phoenix, Arizona 85014

9:00 A.M.  
 PHOENIX, ARIZONA

AUG 18 '94

RECEIVED  
 B.L.M. AZ STATE OFFICE

**Maintenance Fees for Unpatented Mining Claims**  
**Cyprus Sierrita Corporation**

Gentlemen:

Pursuant to the Acts of October 5, 1992 (P.L. 102-381, 106 Stat. 1374, 1378-79) and August 10, 1993 (P.L. 103-66, 107 Stat. 312) and 43 CFR § 3833.1-5, as amended, Cyprus Sierrita Corporation desires to retain/maintain the 438 unpatented mining claims which are listed on the attached Exhibit "A". Also, enclosed is our check in the amount of \$43,800.00 (\$100.00 per claim) to cover the required maintenance fees necessary to retain/maintain the claims through the period ending 12:00 noon on September 1, 1995.

Please acknowledge receipt by dating and signing where indicated below and return one (1) copy of this letter, together with a date and time stamped copy of Exhibit "A", to the attention of the Land Management Department at the above letterhead address.

Should you have any questions, please contact me at (303) 643-5140. Thank you for your assistance.

Yours truly,

Kim Aaron  
 Land Administrator

/kaa

Enclosures

RECEIVED & ACKNOWLEDGED THIS \_\_\_\_\_ DAY OF AUGUST, 1994.

BY: \_\_\_\_\_

TITLE: \_\_\_\_\_

UNITED STATES  
DEPARTMENT OF THE INTERIOR  
BUREAU OF LAND MANAGEMENT

RECEIPT AND ACCOUNTING ADVICE

NO. 2024622 04

WG/AZ

08/26/94

OK

88,100.00

Subject:

CLAIM MAINTENANCE FEE 1995 (881) 32 13

Applicant:

ASARCO INC.  
BOX 5747  
TUCSON AZ. 85703-0747

Remitter: SAME CK. # 45004577, 005357  
792-3010

Assignor:

OVER →

LEASE MANAGEMENT DATA									
ORIGINAL SERIAL NO.	ASG.	TYPE	ST.	CTY.	FUND SYMBOL			ACRES/UNITS	RATE
AMC 2196, ET AL									

AMOUNT	ANV. DATE	EXP. DATE	BILL CYC.	S/C	DISTRICT	NEXT BILL	MISC. DATA	U of M	ACTUAL UNITS

ASSIGNMENT SERIAL NO.	ASG.	TYPE	ST.	CTY.	FUND SYMBOL			ACRES/UNITS	RATE

AMOUNT	ANV. DATE	EXP. DATE	BILL CYC.	S/C	DISTRICT	NEXT BILL	MISC. DATA	U of M	ACTUAL UNITS

APPLY REMITTANCE				Remarks: 2196-2204 <sup>9</sup> 25268-25312 <sup>45</sup> 2211 25349 13286 25351 13284 25353 13288-13319 <sup>32</sup> 25355 14972-14982 <sup>29</sup> 25357 14984-14989 <sup>6</sup> 25359 15002-15033 <sup>32</sup> 25361 25210-25238 <sup>29</sup> 25363 25243-25265 <sup>23</sup> 25365 25367 DATE: 25369
ACTION	FUND SYMBOL	CTY.	AMOUNT	
FILING FEE				
RENTAL				
UNEARNED				
REFUND				
TOTAL			600-	
AMOUNT DUE			600-	

Lease in Escrow?  
 KGS?  
 Auto Escalates?  
 Auto Renew?

Of Interest? *authorized*  
 Operating Rights? *10-26-94;*  
 Operator *AMC 33666-70*  
 Bond Filed?

**FOR MMS USE ONLY**

BILLEE	FOREST REFUGE
NUMBER	
OCS SECTION	
CODE	

\* 27463 Closed

25371  
25373  
25375  
25377 ✓  
25379-25390 ✓<sup>12</sup>  
25662  
25664  
25666  
25668  
25670 ✓  
25692-25712 ✓<sup>21</sup>  
25714  
25716  
25718  
25720 ✓  
25722-25741 ✓<sup>20</sup>  
27423-27428 ✓<sup>6</sup>  
27451-27453 ✓<sup>3</sup>  
27455  
27457  
27459  
27461  
27463 ✓ <sup>?</sup> closed  
27465-27476 ✓<sup>12</sup>  
27478  
27480  
27482 ✓  
27513-27532 ✓<sup>20</sup>  
28871  
36021  
36025-36032 ✓<sup>8</sup>  
36034  
36036-36070 ✓<sup>35</sup>  
36073-36078 ✓<sup>6</sup>  
~~36077-36079~~ ✓<sup>4</sup>  
36086-36138 ✓<sup>53</sup>  
46740-46789 ✓<sup>50</sup>

46790-46815 ✓ (26)  
47482-47491 ✓<sup>10</sup>  
47512-47527 ✓<sup>16</sup>  
62785-62787 ✓<sup>3</sup>  
64123-64126 ✓<sup>4</sup>  
64131  
64133-64138 ✓<sup>6</sup>  
66835-66838 ✓<sup>4</sup>  
74390-74418 ✓<sup>29</sup>  
75181-75186 ✓<sup>6</sup>  
95315  
99789-99823 ✓<sup>35</sup>  
117293-117301 ✓<sup>9</sup>  
117304-117306 ✓<sup>3</sup>  
~~3039~~ 303950-303982 ✓<sup>33</sup>  
~~303882~~ 363983  
303984-303987 ✓<sup>4</sup>  
313532-313539 ✓<sup>8</sup>  
313541-313589 ✓<sup>49</sup>  
313591-313639 ✓<sup>49</sup>  
313641-313689 ✓<sup>25</sup>  
~~313671-313679~~ ✓<sup>19</sup>  
330892-330907 ✓<sup>16</sup>  
330910-330943 ✓<sup>34</sup>  
331308-331312 ✓<sup>5</sup>  
129394  
313540  
313590  
313640  
330891

**NOTICE!!**

**These documents have been scanned!**

**Do not place un-scanned documents beneath this notice!**

**Do not remove this notice from this file!**

GPO Jacket No. 560-102  
Print Order 61549  
Rise Business Services, LLC  
Job=AZ15 9/24/2019



Box Number= AZ15281



Claim Begin-End: AMC002194-AMC002211

**5 Miscellaneous**



AZ15281-4

AMC002154-AMC002194

**NO  
DOCUMENTS  
FOUND**

**NO DOCUMENTS FOUND  
NO DOCUMENTS FOUND**



**NOTICE!!**

**These documents have been scanned!**

**Do not place un-scanned documents beneath this notice!**

**Do not remove this notice from this file!**

GPO Jacket No. 560-102  
Print Order 61549  
Rise Business Services, LLC  
Job=AZ15 9/24/2019



Box Number= AZ15281



Claim Begin-End: AMC002194-AMC002211

**6 Location Notices-Amendments and Supporting Documents**



AZ15281-4

AMC002154-AMC002194

**NO  
DOCUMENTS  
FOUND**

NO DOCUMENTS FOUND  
NO DOCUMENTS FOUND